

**TYPE IV DOTY SAND PIT RESERVE LANDFILL
PERMIT TRANSFER MODIFICATION
MSW 1247**

PERMIT TRANSFER DOCUMENTS

<u>November 12, 2019 Permit Transfer Modification Request</u>	<u>2</u>
<u>December 11, 2019 Permit Transfer Modification Request Revision.....</u>	<u>63</u>
<u>January 10, 2020 Permit Transfer Modification Request Revision</u>	<u>101</u>



**CORRESPONDENCE COVER SHEET
WASTE PERMITS DIVISION
TEXAS COMMISSION ON ENVIRONMENTAL QUALITY**

Date: November 12, 2019

Permit No.: 1247

Facility Name: Doty Sand Pit Venture Landfill

Registration No:

This cover sheet should accompany all correspondences submitted to the Waste Permits Division and should be affixed to the front of your submittal as a cover page. Please check the appropriate box for the type of correspondence being submitted. For questions regarding this form, please contact the Waste Permits Division at (512) 239-2335.

Table 1 - Municipal Solid Waste

APPLICATIONS	REPORTS and RESPONSES
<input type="checkbox"/> New Notification	<input type="checkbox"/> Closure Report
<input type="checkbox"/> New Permit (including Subchapter T)	<input type="checkbox"/> Groundwater Alternate SRC Demonstration
<input type="checkbox"/> New Registration (including Subchapter T)	<input type="checkbox"/> Groundwater Corrective Action
<input type="checkbox"/> Major Amendment	<input type="checkbox"/> Groundwater Monitoring Report
<input type="checkbox"/> Minor Amendment	<input type="checkbox"/> Groundwater Statistical Evaluation
<input type="checkbox"/> Limited Scope Major Amendment	<input type="checkbox"/> Landfill Gas Corrective Action
<input type="checkbox"/> Notice Modification	<input type="checkbox"/> Landfill Gas Monitoring
<input type="checkbox"/> Non-Notice Modification	<input type="checkbox"/> Liner Evaluation Report
<input checked="" type="checkbox"/> Transfer/Name Change Modification	<input type="checkbox"/> Soil Boring Plan
<input type="checkbox"/> Temporary Authorization	<input type="checkbox"/> Special Waste Request
<input type="checkbox"/> Voluntary Revocation	<input type="checkbox"/> Other:
<input type="checkbox"/> Subchapter T Workplan	
<input type="checkbox"/> Other:	

Table 2 - Industrial & Hazardous Waste

APPLICATIONS	REPORTS and RESPONSES
<input type="checkbox"/> New	<input type="checkbox"/> Annual/Biennial Site Activity Report
<input type="checkbox"/> Renewal	<input type="checkbox"/> CfPT Plan/Result
<input type="checkbox"/> Post-Closure Order	<input type="checkbox"/> Closure Certification/Report
<input type="checkbox"/> Major Amendment	<input type="checkbox"/> Construction Certification/Report
<input type="checkbox"/> Minor Amendment	<input type="checkbox"/> CPT Plan/Result
<input type="checkbox"/> Class 3 Modification	<input type="checkbox"/> Extension Request
<input type="checkbox"/> Class 2 Modification	<input type="checkbox"/> Groundwater Monitoring Report
<input type="checkbox"/> Class 1 ED Modification	<input type="checkbox"/> Interim Status Change
<input type="checkbox"/> Class 1 Modification	<input type="checkbox"/> Interim Status Closure Plan
<input type="checkbox"/> Endorsement	<input type="checkbox"/> Soil Core Monitoring Report
<input type="checkbox"/> Temporary Authorization	<input type="checkbox"/> Treatability Study
<input type="checkbox"/> Voluntary Revocation	<input type="checkbox"/> Trial Burn Plan/Result
<input type="checkbox"/> 335.6 Notification	<input type="checkbox"/> Unsaturated Zone Monitoring Report
<input type="checkbox"/> Other:	<input type="checkbox"/> Waste Minimization Report
	<input type="checkbox"/> Other:



SKA Project No. 5019-0001

November 12, 2019

Mr. Arten Avakian, P.G.
Municipal Solid Waste Section, MC-124
Remediation Division
Texas Commission on Environmental Quality
12100 Park 35 Circle, Bldg. F
Austin, Texas 78753

**RE: *Permit Modification – Voluntary Permit Transfer
Doty Sand Pit Venture Landfill
12000 Bissonnet Street
Houston, Harris County, Texas
TCEQ MSW Permit No. 1247***

Dear Mr. Avakian:

SKA Consulting, L.P. (SKA), on behalf of Northwest Metro Holdings, CS 34, LLC. (proposed permittee) has prepared the enclosed Texas Commission on Environmental Quality (TCEQ) Permit Modification to voluntarily transfer the MSW permit for the Doty Sand Pit Venture Landfill to Northwest Metro Holdings, CS 34, LLC. The Doty Sand Pit Venture Landfill is a Type IV landfill which closed in 2000 and is currently within the post-closure care period.

Financial assurance for post-closure care will be maintained in the amount specified in the Post-Closure Care Cost Estimate in accordance with 30 TAC §330.63(j). The preferred financial assurance mechanism will be the Corporate Financial Test pending approval by the TCEQ.

The permit modification is requested to voluntarily transfer the permit from the deceased permittee of record to:

Applicant: Northwest Metro Holdings, CS 34, LLC.
Site Address: 12000 Bissonnet, Houston, Harris County, Texas 77099
Contact Name: Mr. Mark Lester, Manager
Mailing Address: 1141 Capuchino Avenue, Burlingame, California 94011-2058

Bissonnet 136, LLC. acquired the real property included within the facility boundary on June 26, 2019.

G:\2019\5019-0001\Reports\Permit Mod\5019-0001.Permitt Mod Letter.docx

November 12, 2019
Mr. Arten Avakian, P.G.
Page 2

SKA appreciates the opportunity to be of service on this project. Please do not hesitate to contact us at (713) 266-6056, or at chris.siegel@skaconsulting.com if you have any questions.

Sincerely,

SKA CONSULTING, L.P.



Chris Siegel, E.I.T.
Lead Engineer



Mike Schultz, P.E.
Executive Vice President, Partner

Enclosure

Permit Modification (TCEQ Form 20650 and Attachments)

cc: Mr. Mark Lester, Northwest Metro Holdings, CS 34, LLC.
Waste Program Manager, TCEQ Region 12 Office

Facility Name:
Permittee/Registrant Name:
MSW Authorization #:
Initial Submittal Date:
Revision Date:



Texas Commission on Environmental Quality

Permit/Registration Modification and Temporary Authorization Application Form for an MSW Facility

1. Reason for Submittal

- ☐ Initial Submittal ☐ Notice of Deficiency (NOD) Response

2. Authorization Type

- ☐ Permit ☐ Registration

3. Application Type

- ☐ Modification with Public Notice ☐ Modification without Public Notice
☐ Temporary Authorization (TA) ☐ Modification for Name Change/Transfer

4. Application Fees

- ☐ Pay by Check ☐ Online Payment

If paid online, enter ePay Trace Number:

5. Application URL

Is the application submitted for a permit/registration modification with public notice?

- ☐ Yes ☐ No

If the answer is "Yes", enter the URL address of a publicly accessible internet web site where the application and all revisions to that application will be posted in the space provided: <http://>

6. Confidential Documents

Does the application contain confidential documents?

- ☐ Yes ☐ No

If "Yes", cross-reference the confidential documents throughout the application and submit as a separate attachment in a binder clearly marked "CONFIDENTIAL."

Facility Name:
MSW Authorization #:

Initial Submittal Date:
Revision Date:

7. General Facility Information

Facility Name:

MSW Authorization No.:

Regulated Entity Reference No.:

Physical or Street Address (if available):

City:

County:

State:

Zip Code:

(Area code) Telephone Number:

Latitude:

Longitude:

8. Facility Type(s)

☐ Type I

☐ Type IV

☐ Type V

☐ Type I AE

☐ Type IV AE

☐ Type VI

9. Description of the Revisions to the Facility

Provide a brief description of all revisions to the permit/registration conditions and supporting documents referred by the permit/registration, and a reference to the specific provisions under which the modification/temporary authorization application is being made. Also, provide an explanation of why the modification/temporary authorization is requested:

Facility Name:
MSW Authorization #:

Initial Submittal Date:
Revision Date:

10. Facility Contact Information

Site Operator (Permittee/Registrant) Name:

Customer Reference No. (if issued)*: CN

Mailing Address:

City: County: State: Zip Code:

(Area Code) Telephone Number:

E-mail Address:

TX Secretary of State (SOS) Filing Number:

*If the Site Operator (Permittee/Registrant) does not have this number, complete a TCEQ Core Data Form (TCEQ-10400) and submit it with this application. List the Site Operator (Permittee/Registrant) as the Customer.

Operator Name¹:

Customer Reference No. (if issued)*: CN

Mailing Address:

City: County: State: Zip Code:

(Area Code) Telephone Number:

E-mail Address:

Charter Number:

¹If the Operator is the same as Site Operator/Permittee type "Same as "Site Operator (Permittee/Registrant)".

*If the Operator does not have this number, complete a TCEQ Core Data Form (TCEQ-10400) and submit it with this application. List the Operator as the customer.

Consultant Name (if applicable):

Texas Board of Professional Engineers Firm Registration Number:

Mailing Address:

City: County: State: Zip Code:

(Area Code) Telephone Number:

E-Mail Address:

Agent in Service Name (required only for out-of-state):

Mailing Address:

City: County: State: Zip Code:

(Area Code) Telephone Number:

E-Mail Address:

Facility Name:
MSW Authorization #:

Initial Submittal Date:
Revision Date:

11. Ownership Status of the Facility

Is this a modification that changes the legal description, the property owner, or the Site Operator (Permittee/Registrant)?

☐ Yes ☐ No

If the answer is "No", skip this section.

Does the Site Operator (Permittee/Registrant) own all the facility units and all the facility property?

☐ Yes ☐ No

If "No", provide the information requested below for any additional ownership.

Owner Name:

Street or P.O. Box:

City: County: State: Zip Code:

(Area Code) Telephone Number:

Email Address (optional):

Charter Number:

Facility Name: Doty Sand Pit Venture Landfill
MSW Authorization #: 1247

Initial Submittal Date: 11/8/2019
Revision Date:

Signature Page

I, Mark Lester, Manager
(Site Operator (Permittee/Registrant)'s Authorized Signatory) (Title)

certify under penalty of law that this document and all attachments were prepared under my direction or supervision in accordance with a system designed to assure that qualified personnel properly gather and evaluate the information submitted. Based on my inquiry of the person or persons who manage the system, or those persons directly responsible for gathering the information, the information submitted is, to the best of my knowledge and belief, true, accurate, and complete. I am aware there are significant penalties for submitting false information, including the possibility of fine and imprisonment for knowing violations.

Signature: [Signature]

Date: 11-13-2019

TO BE COMPLETED BY THE OPERATOR IF THE APPLICATION IS SIGNED BY AN AUTHORIZED REPRESENTATIVE FOR THE OPERATOR

I, _____, hereby designate _____
(Print or Type Operator Name) (Print or Type Representative Name)

as my representative and hereby authorize said representative to sign any application, submit additional information as may be requested by the Commission; and/or appear for me at any hearing or before the Texas Commission on Environmental Quality in conjunction with this request for a Texas Water Code or Texas Solid Waste Disposal Act permit. I further understand that I am responsible for the contents of this application, for oral statements given by my authorized representative in support of the application, and for compliance with the terms and conditions of any permit which might be issued based upon this application.

Printed or Typed Name of Operator or Principal Executive Officer _____

Signature _____

SUBSCRIBED AND SWORN to before me by the said Manager, Mark Lester


On this 13 day of November, 2019

My commission expires on the 6th day of February, 2022

Notary Public in and for

San Mateo County, Texas

(Note: Application Must Bear Signature & Seal of Notary Public)



Facility Name:
MSW Authorization #:

Initial Submittal Date:
Revision Date:

Permit/Registration Modification with Public Notice

(See Instructions for P.E. seal requirements.)

Required Attachments

Attachment No.

Land Ownership Map

Land Ownership List

Marked (Redline/Strikeout) Pages

Unmarked Revised Pages

Additional Attachments as Applicable- Select all those apply and add as necessary

- ☐ Signatory Authority
- ☐ Fee Payment Receipt
- ☐ Confidential Documents

Facility Name: Doty Sand Pit Venture Landfill
MSW Authorization #: 1247

Initial Submittal Date: 11/8/2019
Revision Date:

Permit/Registration Name Change/Transfer Modification

(See Instructions for P.E. seal requirements.)

Required Attachments

Attachment No.

TCEQ Core Data Form(s)	
Property Legal Description	4
Property Metes and Bounds Description	4
Metes and Bounds Drawings	4
On-Site Easements Drawing	
Land Ownership List	5
Land Ownership Map	5
Property Owner Affidavit	1
Verification of Legal Status	3
Evidence of Competency	6

Additional Attachments as Applicable- Select all those apply and add as necessary

<input checked="" type="checkbox"/> Signatory Authority	3
<input checked="" type="checkbox"/> Fee Payment Receipt	7
<input type="checkbox"/> Confidential Documents	
<input type="checkbox"/> Final Plat Record of Property, if platted	
<input type="checkbox"/> Assumed Name Certificate	





TCEQ Use Only

TCEQ Core Data Form

For detailed instructions regarding completion of this form, please read the Core Data Form Instructions or call 512-239-5175.

SECTION I: General Information

1. Reason for Submission (If other is checked please describe in space provided)			
<input checked="" type="checkbox"/> New Permit, Registration or Authorization (Core Data Form should be submitted with the program application)			
<input type="checkbox"/> Renewal (Core Data Form should be submitted with the renewal form)		<input type="checkbox"/> Other	
2. Attachments Describe Any Attachments: (ex. Title V Application, Waste Transporter Application, etc.)			
<input type="checkbox"/> Yes <input checked="" type="checkbox"/> No			
3. Customer Reference Number (if issued)		4. Regulated Entity Reference Number (if issued)	
CN		RN 101288322	

SECTION II: Customer Information

5. Effective Date for Customer Information Updates (mm/dd/yyyy)		8/21/2019	
6. Customer Role (Proposed or Actual) – as it relates to the <u>Regulated Entity</u> listed on this form. Please check only <u>one</u> of the following:			
<input type="checkbox"/> Owner <input type="checkbox"/> Operator <input checked="" type="checkbox"/> Owner & Operator			
<input type="checkbox"/> Occupational Licensee <input type="checkbox"/> Responsible Party <input type="checkbox"/> Voluntary Cleanup Applicant <input type="checkbox"/> Other: _____			
7. General Customer Information			
<input checked="" type="checkbox"/> New Customer <input type="checkbox"/> Update to Customer Information <input checked="" type="checkbox"/> Change in Regulated Entity Ownership			
<input checked="" type="checkbox"/> Change in Legal Name (Verifiable with the Texas Secretary of State) <input type="checkbox"/> No Change**			
**If "No Change" and Section I is complete, skip to Section III – Regulated Entity Information.			
8. Type of Customer:			
<input type="checkbox"/> Corporation		<input type="checkbox"/> Individual	
<input type="checkbox"/> City Government		<input type="checkbox"/> Sole Proprietorship- D.B.A	
<input type="checkbox"/> County Government		<input type="checkbox"/> Federal Government	
<input type="checkbox"/> State Government		<input type="checkbox"/> Other: _____	
<input type="checkbox"/> Other Government		<input type="checkbox"/> General Partnership	
<input type="checkbox"/> Limited Partnership		<input checked="" type="checkbox"/> Other: <u>LLC</u>	
9. Customer Legal Name (If an individual, print last name first: ex: Doe, John) <i>If new Customer, enter previous Customer below</i> <i>End Date:</i>			
Northwest Metro Holdings, CS 34, LLC		Eco 1 Development, LLC	
10. Mailing Address:			
1141 Capuchino Avenue			
City: Burlingame State: CA ZIP: 94011 ZIP + 4: 2058			
11. Country Mailing Information (if outside USA)		12. E-Mail Address (if applicable)	
		mlester@landcorealestate.com	
13. Telephone Number		14. Extension or Code	
(650) 638-0900			
15. Fax Number (if applicable)			
(650) 638-0901			
16. Federal Tax ID (9 digits)		17. TX State Franchise Tax ID (11 digits)	
843580019			
18. DUNS Number (if applicable)		19. TX SOS Filing Number (if applicable)	
20. Number of Employees		21. Independently Owned and Operated?	
<input checked="" type="checkbox"/> 0-20 <input type="checkbox"/> 21-100 <input type="checkbox"/> 101-250 <input type="checkbox"/> 251-500 <input type="checkbox"/> 501 and higher		<input checked="" type="checkbox"/> Yes <input type="checkbox"/> No	

SECTION III: Regulated Entity Information

22. General Regulated Entity Information (If 'New Regulated Entity' is selected below this form should be accompanied by a permit application)	
<input type="checkbox"/> New Regulated Entity <input type="checkbox"/> Update to Regulated Entity Name <input checked="" type="checkbox"/> Update to Regulated Entity Information <input type="checkbox"/> No Change** (See below)	
**If "NO CHANGE" is checked and Section I is complete, skip to Section IV, Preparer Information.	
23. Regulated Entity Name (name of the site where the regulated action is taking place)	
Doty Sand Pit Venture Landfill	

24. Street Address of the Regulated Entity: (No P.O. Boxes)	12000 Bissonnet Street						
	City	Houston	State	TX	ZIP	77099	ZIP + 4
25. Mailing Address:	1141 Capuchino Avenue						
	City	Burlingame	State	CA	ZIP	94011	ZIP + 4 2058
26. E-Mail Address:	mlester@landcorealestate.com						
27. Telephone Number	28. Extension or Code		29. Fax Number (if applicable)				
(650) 638-0900			(650) 638-0901 -				
30. Primary SIC Code (4 digits)	31. Secondary SIC Code (4 digits)	32. Primary NAICS Code (5 or 6 digits)		33. Secondary NAICS Code (5 or 6 digits)			
4953		562212					
34. What is the Primary Business of this entity? (Please do not repeat the SIC or NAICS description.)							
closed Type IV landfill							

Questions 34 – 37 address geographic location. Please refer to the instructions for applicability.

35. Description to Physical Location:	700 N BISSONNET STREET 200 FEET E COOK ROAD 500 FEET S ALPHA LANE 700 FEET W KIRKWOOD						
36. Nearest City	County		State		Nearest ZIP Code		
Houston	Harris		TX		77099		
37. Latitude (N) In Decimal:	29.680378°		38. Longitude (W) In Decimal:	-95.591888°			
Degrees	Minutes	Seconds	Degrees	Minutes	Seconds		

39. TCEQ Programs and ID Numbers Check all Programs and write in the permits/registration numbers that will be affected by the updates submitted on this form or the updates may not be made. If your Program is not listed, check other and write it in. See the Core Data Form instructions for additional guidance.

<input type="checkbox"/> Dam Safety	<input type="checkbox"/> Districts	<input type="checkbox"/> Edwards Aquifer	<input type="checkbox"/> Industrial Hazardous Waste	<input checked="" type="checkbox"/> Municipal Solid Waste
				1247
<input type="checkbox"/> New Source Review – Air	<input type="checkbox"/> OSSF	<input type="checkbox"/> Petroleum Storage Tank	<input type="checkbox"/> PWS	<input type="checkbox"/> Sludge
<input type="checkbox"/> Stormwater	<input type="checkbox"/> Title V – Air	<input type="checkbox"/> Tires	<input type="checkbox"/> Used Oil	<input type="checkbox"/> Utilities
<input type="checkbox"/> Voluntary Cleanup	<input type="checkbox"/> Waste Water	<input type="checkbox"/> Wastewater Agriculture	<input type="checkbox"/> Water Rights	<input type="checkbox"/> Other:


SECTION IV: Preparer Information

40. Name:	Mike Schultz, P.E.	41. Title:	Principal Engineer
42. Telephone Number	43. Ext./Code	44. Fax Number	45. E-Mail Address
(713) 266-6056		(713) 266-0996	mike.schultz@skaconsulting.com

SECTION V: Authorized Signature

46. By my signature below, I certify, to the best of my knowledge, that the information provided in this form is true and complete, and that I have signature authority to submit this form on behalf of the entity specified in Section II, Field 9 and/or as required for the updates to the ID numbers identified in field 39.

(See the Core Data Form instructions for more information on who should sign this form.)

Company:	Northwest Metro Holdings,CS 34,LLC.	Job Title:	Manager
Name (In Print):	Mark Lester	Phone:	(650) 638-0900
Signature:		Date:	

ATTACHMENT 1
PROPERTY OWNER AFFIDAVIT

PROPERTY OWNER AFFIDAVIT

I, Mark Lester, as authorized signatory for Bissonnet 136, LLC., acknowledge that the State of Texas may hold Bissonnet 136, LLC either jointly or severally responsible for the operation, maintenance, and closure and post-closure care of the facility. For a facility where waste will remain after closure, I acknowledge that Bissonnet 136, LLC has the responsibility to file with the county deed records an affidavit to the public advising that the land will be used for a solid waste facility, and to file a final recording upon completion of closure of the landfill units in accordance with Title 30 Texas Administrative Code §330.19, Deed Recordation. Bissonnet 136, LLC further acknowledges that Bissonnet 136, LLC or the operator and the State of Texas shall have access to the property during the active life and post-closure care period, if required, after closure for the purpose of inspection and maintenance.



(Property Owner's Signature)

Mark Lester
Authorized Signatory

11-13-2019

(Date)

ATTACHMENT 2
POST-CLOSURE CARE COST ESTIMATE



Texas Commission on Environmental Quality

Post-Closure Care Cost Estimate Form for Municipal Solid Waste Type IV Landfills

Note: Modified Type I Landfill Form for use at a Type IV. Only portions applicable to Type IV Applications completed.

This form is for use by applicants or site operators to provide post-closure care cost estimates for post-closure care of MSW Type IV landfills to meet the requirements in 30 Texas Administrative Code (TAC) Chapter 330, Section 330.63(j) and 30 TAC Chapter 330 Subchapter L. The costs to be provided herein are cost estimates for hiring a third party to conduct post-closure care of the largest waste fill area that has been certified closed in writing by the TCEQ executive director.

If you need assistance in completing this form, please contact the MSW Permits Section in the Waste Permits Division at (512) 239-2335.

I. General Information

Facility Name: Doty Sand Pit Venture Landfill

MSW Permit No.: 1247

Date: 8/21/2019

Revision Number: TBD

Site Operator/Permittee Name and Mailing Address: Northwest Metro Holdings, CS 34, LLC. 1141 Capuchino Avenue, Burlingame, San Mateo County, California 94011-2058

Total Post-Closure Care Cost Estimate (2015 Dollar Amount): \$222,721

II. Professional Engineer's Statement, Seal, and Signature

I am a licensed professional engineer in the State of Texas. To the best of my knowledge, this Post-Closure Care Cost Estimate has been completed in substantial conformance with the facility Post-Closure Care Plan and, in my professional opinion, is in compliance with Title 30 of the Texas Administrative Code, Chapter 330.

Name: Mike Schultz, P.E.

Title: Executive Vice President/Partner

Date:

Company Name: SKA Consulting, L.P. Firm Registration Number: F-005009

Professional Engineer's Seal

Signature



Post-Closure Care Cost Estimate for MSW Type IV Landfills

Facility Name: Doty Sand Pit Venture Landfill

Revision No.: N/A

Permit No: 1247

Date: November 8, 2019

III. Annual Review of Permit Conditions, Cost Estimates, Adjustments for Inflation, and Financial Assurance

The site operator/permittee acknowledges that he/she will:

1. Revise and increase the post-closure care cost estimate and the amount of financial assurance provided whenever changes in the post-closure care plan or the landfill conditions increase the maximum cost of post-closure care at any time during the remaining active life of the landfill and until the facility is officially released from the post-closure care period in writing by the executive director.
2. Request a reduction in the post-closure care cost estimate and the amount of financial assurance as a permit modification whenever the post-closure care cost estimate exceeds the maximum cost of post-closure care remaining over the post-closure period. The permit modification will include a detailed justification for the reduction of the post-closure care cost estimate and the amount of financial assurance.
3. Establish financial assurance for post-closure care of the unit in an amount no less than the current post-closure care cost estimate in accordance with 30 TAC Chapter 37
4. Adjust the current post-closure care cost estimate for inflation within 60 days prior to the anniversary date of the first establishment of the financial assurance mechanism.
5. Provide annual inflation adjustments to the post-closure care costs and financial assurance during the active life of the facility and during the post closure care period. The adjustment will be made using an inflation factor derived from the most recent annual Implicit Price Deflator for Gross National Product published by the United States Department of Commerce in its Survey of Current Business, as specified in 30 TAC Chapter 37. The inflation factor is the result of dividing the latest published annual Deflator by the Deflator for the previous year.
6. Provide continuous financial assurance coverage for post-closure care until the facility is officially released in writing by the executive director from the post-closure care period in accordance with all requirements of the post-closure care plan.

Post-Closure Care Cost Estimate for MSW Type IV Landfills

Facility Name: Doty Sand Pit Venture Landfill

Revision No.: N/A

Permit No: 1247

Date: November 8, 2019

IV. Description of Worksheet Items of the Post-Closure Care Cost Estimates

The following descriptions of the worksheet items provide guidance for identifying the minimum work or cost elements for estimating the unit or lump sum cost of each item as applicable. Enter additional detail for each item in the field following the item as necessary and as site-specific conditions warrant. The cost items are grouped under post-closure care costs for engineering, construction, and leachate management. Include attachments to detail any additional work and associated costs necessary for the post-closure care of the unit or facility that is not already included as a line item on the worksheet. Reference the attachments and list the work or cost items in the fields under "Additional Engineering Cost Items Not Listed on the Worksheet," "Additional Construction Cost Items Not Listed on the Worksheet," or "Additional Leachate Management Costs Not Listed on the Worksheet" as applicable. Provide the total cost of additional work or cost items in each cost category on the worksheet line that precedes the cost subtotal for each cost group.

1. Engineering Costs

1.1 Site Inspection and Recordkeeping

Regularly scheduled and event-driven site inspection must be performed to identify areas experiencing settlement, subsidence, erosion, or other drainage related problems, and note the conditions of the environmental control and monitoring systems, including leachate collection, groundwater monitoring, and landfill gas monitoring systems. *Enter additional site inspection and recordkeeping work or cost element detail as site-specific conditions warrant.*

Includes costs for site inspection performed at least annually for identification of areas experiencing settlement or subsidence, erosion or other drainage-related problems, and inspection of the gas vents and monitoring system.

1.2 Correctional Plans and Specifications

The cost for an engineering consultant to prepare corrective measure construction plans and specifications to correct problems identified during site inspections. *Enter additional work or cost element details for correctional plans and specifications as site-specific conditions warrant.*

Includes costs for preparation of correctional plans and specifications for areas experiencing settlement or subsidence, erosion or other drainage-related problems, and the gas vents and monitoring system.

1.3 Site Monitoring

The cost of performing semiannual groundwater (including costs for sampling and analyzing parameters, and assessment and reporting) and quarterly landfill gas monitoring (including costs for sampling and reporting) and the monitoring of other site-specific systems at the landfill during the post-closure period. *Enter*

Post-Closure Care Cost Estimate for MSW Type IV Landfills

Facility Name: Doty Sand Pit Venture Landfill

Revision No.: N/A

Permit No: 1247

Date: November 8, 2019

additional site monitoring work or cost element details as site-specific conditions warrant.

Includes costs for quarterly landfill gas monitoring and reporting and plugging and abandonment of LFG probes. 19 additional groundwater monitoring wells will be installed. Groundwater sampling will be performed semiannually. Monitoring wells will be plugged and abandoned once complete.

1.4 Additional Engineering Cost Items Not Listed on the Worksheet

List the Attachments detailing additional post-closure care engineering cost items not already included as a line item on the worksheet. (Also, reference these Attachments in the "Units" column of this line of the worksheet. Provide the total cost of all additional engineering cost items in the "Cost" column).

N/A

Post-Closure Care Cost Estimate for MSW Type IV Landfills

Facility Name: Doty Sand Pit Venture Landfill

Revision No.: N/A

Permit No: 1247

Date: November 8, 2019

7. Construction Costs

2.1 Cap and Sideslopes Repairs and Revegetation

The cost of repair of the cap and cap drainage control structures due to erosion or structural integrity failures and maintaining final cover vegetation to minimize erosion. *Enter additional cap and sideslopes repair and revegetation work or cost element details as site-specific conditions warrant.*

Includes costs for repair of the cap and revegetation to maintain final cover and minimize erosion.

2.2 Mowing and Vegetation Control

The cost of controlling vegetation growth on the final cover and other areas of the landfill. *Enter additional mowing and vegetation control work or cost element details as site-specific conditions warrant.*

Includes one mowing event per year to control vegetation growth on the final cover and other areas of the landfill

2.3 Groundwater Monitoring System Maintenance

The cost of repairs/replacement and routine maintenance. *Enter additional groundwater monitoring system maintenance work or cost element details as site-specific conditions warrant.*

No additional maintenance to groundwater monitoring system expected other than costs incorporated in Section 1.3.

2.4 LFG Monitoring Probes Maintenance

The cost of repairs/replacement and routine maintenance. Enter additional LFG monitoring probes maintenance work or cost element details as site-specific conditions warrant.

Includes costs to maintain and replace LFG probes as necessary

2.5 LFG Collection System Maintenance

The cost of repairs and routine maintenance. *Enter additional LFG collection system maintenance work or cost element details as site-specific conditions warrant.*

Includes costs to maintain and repair gas vents as necessary.

2.6 Perimeter Fence and Gates Maintenance

The cost of maintaining perimeter fence and gates to restrict unauthorized access to the closed landfill. *Enter additional perimeter fence and gates maintenance work or cost element details as site-specific conditions warrant.*

Post-Closure Care Cost Estimate for MSW Type IV Landfills

Facility Name: Doty Sand Pit Venture Landfill

Revision No.: N/A

Permit No: 1247

Date: November 8, 2019

Includes costs to maintain the perimeter fence and gates to restrict unauthorized access to the landfill.

2.7 Access and Rights of Way Maintenance

The cost of maintaining the access roads and other rights of way to the closed landfill to conduct inspections, environmental sampling, routing maintenance and other post-closure activities. *Enter additional access and rights of way maintenance work or cost element details as site-specific conditions warrant.*

Includes costs to maintain and repair access roads for site inspections and sampling and maintenance of LFG probes and vents.

2.8 Drainage System Cleanout and Repairs

The cost to include costs for maintaining and repairing ditches, conveyance structures, and ponds/basins. *Enter additional drainage system cleanout and repairs work or cost element details as site-specific conditions warrant.*

N/A – included with item 2.1 (cap maintenance).

2.9 Additional Construction and Maintenance Cost Items Not Listed on the Worksheet

List the Attachments detailing any additional construction and maintenance cost items necessary for post-closure care that are not already covered on the worksheet. (Also, reference these Attachments in the "Units" column on this line of the worksheet. Provide the total cost of all additional construction and maintenance cost items in the "Cost" column.)

N/A

8. Leachate Management Costs

3.1 Leachate Collection and Removal System Operation and Maintenance

The cost of operation, routine maintenance and repairs. *Enter additional work or cost element details for leachate collection and removal system operation and maintenance as site-specific conditions warrant.*

N/A – no leachate collection system at landfill

3.2 Leachate Disposal

The cost of leachate disposal off-site. *Enter additional work or cost element details for leachate disposal as site-specific conditions warrant.*

N/A – no leachate collection system at landfill

3.3 Additional leachate management cost items not listed on the worksheet. *List the Attachments detailing any additional leachate management cost items necessary for post-closure care that are not already covered on the worksheet. (Also, reference these Attachments in the "Units" column on this line of the worksheet.*

Post-Closure Care Cost Estimate for MSW Type IV Landfills

Facility Name: Doty Sand Pit Venture Landfill

Revision No.: N/A

Permit No: 1247

Date: November 8, 2019

Provide the total cost of all additional leachate management cost items in the "Cost" column.)

N/A

9. Sum of Cost Subtotals **\$98,987**

1. Enter the sum of engineering, construction, and storage and leachate management post-closure care cost subtotals from lines 1.5.1, 2.10.1, and 3.5.1.

10. Contingency

The cost added to cover unanticipated events during implementation of post-closure activities. (Enter additional work or cost element information as necessary)

\$9,899

11. Third Party Administration and Project Management Costs

The cost for the third party hired by TCEQ to administer the post-closure activities. (Enter additional work or cost element information as necessary)

\$2,475

V. Post-Closure Care Cost Estimates Worksheet

Post-Closure Care Period – 2 years

Total Permitted Acreage: 118 acres

Total Permitted Waste Footprint: 87 acres

Number of Groundwater Monitoring Wells: 19

Number of GW Monitoring Events: 2 /year

Number of Gas Probes: 55

Number of LFG Monitoring Events: 4 /year

The unit or lump sum cost for each item is based on the work items and cost elements described in Section III of this Post-Closure Cost Estimate document:

Yes ☒ No ☐ Partially ☐

If "No" or "Partially" is checked, please attach a written description of work items and cost elements which form the bases of unit or lump sum cost for the affected items.

(NOTE: If any item listed in this worksheet is not applicable to the subject facility, enter Not Applicable (N/A) in the affected fields)

Attachments

Additional Engineering, Construction, and Leachate Management Cost Items Details.

Post-Closure Care Cost Estimate for MSW Type IV Landfills

Facility Name: Doty Sand Pit Venture Landfill

Permit No: 1247

Revision No.: N/A

Date: November 8, 2019

None

Post-Closure Care Cost Estimate for MSW Type IV Landfills

Facility Name: Doty Sand Pit Venture Landfill

Permit No: 1247

Revision No.: N/A

Date: November 8, 2019

Table 1: Post-Closure Care Cost Estimates

Item No.	Item Description	Units	Annual Qty.	Unit Cost	Annual Cost	Source of Unit Cost Estimate ⁱ
1.0 Engineering Costs						
1.1	Site Inspection and Recordkeeping ⁱⁱ	Year	1	5,500	5,500	2
1.2	Correctional Plans and Specifications	Lump Sum	0.5	20,000	10,000	2
1.3 Site Monitoring						
<i>1.3.1 Groundwater Monitoring System</i>						
1.3.1(a)	Sampling and Analysis of GW Monitoring Wells (Quantity = 2 x Number of wells)	Wells	38	413.06	15,696	2
1.3.1(b)	Piezometers/Well Abandonment	Each	9.5	609.47	5,790	2
<i>1.3.2 LFG Monitoring System</i>						
1.3.2(a)	LFG Quarterly Monitoring (Quarterly)	Each	4	7,000	28,000	3
1.3.2(b)	LFG Probe Plugging and Abandonment	Each	25	50	1,375	2
1.4 Additional Engineering Cost Items (Detail in Attachments)						
1.4.1	Additional Engineering Cost Items (describe in attachments)	N/A	N/A	N/A	N/A	NA
1.5 Engineering Costs Subtotal						
1.5.1	Engineering Costs Subtotal	NA	NA	NA	66,361	NA
2.0 Construction and Maintenance Costs						
2.1	Cap and Side Slope Repairs and Revegetation	Acres	118	100	11,800	1
2.2	Mowing and Vegetation Management	Acres	118	72	8,496	2
2.3	Groundwater Monitoring System Maintenance	N/A	N/A	N/A	N/A	N/A

Post-Closure Care Cost Estimate for MSW Type IV Landfills

Facility Name: Doty Sand Pit Venture Landfill

Revision No.: N/A

Permit No: 1247

Date: November 8, 2019

Item No.	Item Description	Units	Annual Qty.	Unit Cost	Annual Cost	Source of Unit Cost Estimate ⁱ
2.4	LFG Monitoring Probes Maintenance	Year	1	1,000	1,000	2
2.5	LFG Collection System Maintenance	Lump Sum	0.5	6,660	3,300	2
2.6	Perimeter Fence and Gates Maintenance	Year	1	7,500	7,500	3
2.7	Access Roads Maintenance	Year	1	500	500	3
2.8	Drainage System Cleanout/Repairs	N/A, Included with cap maintenance.				
2.9 Additional Construction and Maintenance Cost Items (Details in Attachments)						
2.9.1	Additional Construction and Maintenance Cost Items (details in attachments)	N/A	NA	NA	N/A	NA
2.10 Construction and Maintenance Costs Subtotal						
2.10.1	Construction and Maintenance Costs Subtotal	NA	NA	NA	32,626	NA
3.0 Leachate Management						
3.1	Leachate Management System Operation and Maintenance	N/A	N/A	N/A	N/A	N/A
3.2	Leachate Disposal	Gals	N/A	N/A	N/A	N/A
3.3 Additional Leachate Management Cost Items (Details in Attachments)						
3.4	Additional Leachate Management Cost Items (details in attachments)	N/A	NA	NA	N/A	N/A
3.5 Leachate Management Costs Subtotal						
3.5.1	Leachate Management Costs Subtotal	NA	NA	NA	N/A	NA

Post-Closure Care Cost Estimate for MSW Type IV Landfills

Facility Name: Doty Sand Pit Venture Landfill

Revision No.: N/A

Permit No: 1247

Date: November 8, 2019

Item No.	Item Description	Units	Annual Qty.	Unit Cost	Annual Cost	Source of Unit Cost Estimate ⁱ
4.0 Sum of Engineering, Construction, and Leachate Management Costs						
4.1	Sum of Engineering, Construction, and Leachate Management Cost Subtotals	NA	NA	NA	98,987	NA
5.0 Contingency						
5.1	Contingency (10% of Sum of Engineering, Construction, and Leachate Management Cost Subtotals)	NA	NA	NA	9,899	NA
6.0 Third Party Administration and Project Management Costs						
6.1	Third Party Administration and Project Management Costs (2.5% of Sum of Engineering, Construction, and Leachate Management Cost Subtotals)	NA	NA	NA	2,475	NA
7. Total Post-Closure Cost						
7.1	Total Annual Post-Closure Cost (Sum of amounts in Sections 4, 5, and 6)	NA	NA	NA	111,360	NA
7.2	2 Year Post-Closure Costs (Total Annual Post-Closure Cost x 2)*	NA	NA	NA	222,721	NA

*** SKA Consulting, L.P. estimates post-closure care period will be suitable to end in 2 years once a Municipal Setting Designation is in place to address groundwater contamination.**

ⁱ Sources of Unit Cost Estimates may include:

- (1) Published Cost Estimator Manuals (e.g., RS Means);
- (2) Third Party Quotes (e.g., Environmental Field Services Contractors); or
- (3) Verifiable Data based on Actual Operations

ⁱⁱ Example Description for Item No. 1.1 – “Includes costs for site inspection performed at least annually for identification of areas experiencing settlement or subsidence, erosion or other drainage-related problems, inspection of the leachate collection system, gas monitoring system and LFG monitoring system.”

ATTACHMENT 3

**LEGAL AUTHORITY AND PERMIT TRANSFER SUPPORT
DOCUMENTATION**

October 2, 2019

Mr. Arten Avakian
MC 124 -Municipal Solid Waste Permits Section Waste Permits Division
Texas Commission on Environmental Quality
P.O. Box 13087
Austin, TX 78711-3087

Re: **Doty Sand Pit Venture Landfill**
12000 Bissonnet Street
Houston (Harris County), Texas 77005
TCEQ MSW Permit No. 1247

Dear Mr. Avakian:

As Permittee for the Doty Sand Pit Venture Landfill, I am informing the Texas Commission on Environmental Quality that ECO1 Development, LLC no longer owns the permitted property at 12000 Bissonnet Street, Houston, Texas (the Property").

I understand that Northwest Metro Holdings, CS 34, LLC is seeking to undertake the Permittee's responsibilities for post-closure care of this facility. By this letter, with my full knowledge and consent, I agree to transfer MSW Permit 1247 from ECO1 Development, LLC to Northwest Metro Holdings, CS 34, LLC.

Please contact me with any questions.

Sincerely,

A handwritten signature in black ink, appearing to read 'J. Patton', with a stylized flourish at the end.

Jonathan Patton, Manager
ECO1 Development, LLC
3303 Northland Dr. Suite 307
Austin, Texas 78731

Northwest Metro Holdings, CS 34, LLC

October 15, 2019

Mr. Arten Avakian
MC 124 -Municipal Solid Waste Permits Section Waste Permits Division
Texas Commission on Environmental Quality
P.O. Box 13087
Austin, TX 78711-3087

Re: **Doty Sand Pit Venture Landfill**
12000 Bissonnet Street
Houston (Harris County), Texas 77005
TCEQ MSW Permit No. 1247

Dear Mr. Avakian:

Northwest Metro Holdings, CS 34, LLC seeks to inform the Texas Commission on Environmental Quality that Northwest Metro Holdings, CS 34, LLC intends to become the Permittee for the Doty Sand Pit Venture Landfill located at 12000 Bissonnet Street, Houston, Texas (the Property").

I understand that Northwest Metro Holdings, CS 34, LLC will take on the Permittee's responsibilities for post-closure care of the Doty Sand Pit Venture Landfill. By this letter, with my full knowledge and consent, I agree to take on the Permittee's responsibilities under a transfer of MSW Permit 1247 from ECO1 Development, LLC to Northwest Metro Holdings, CS 34, LLC.

Please contact me with any questions.

Sincerely,



Mark Lester, Manager
Northwest Metro Holdings, CS 34, LLC
1141 Capuchino Avenue
Burlingame, CA 94011-2058

STATE of DELAWARE
LIMITED LIABILITY COMPANY
CERTIFICATE of FORMATION

FIRST
Name

The name of the Limited Liability Company is:
Northwest Metro Holdings CS 34, LLC

SECOND
Registered Agent

The address of its registered office in the State of Delaware is
8 The Green, STE A Dover, Delaware 19901.
The name of its registered agent at such address is
A Registered Agent, Inc.

THIRD
Duration

The duration of the limited liability company shall be perpetual.

FOURTH
Purpose

The purpose for which the company is organized is to conduct any and all lawful business for which Limited Liability Companies can be organized pursuant to Delaware statute.

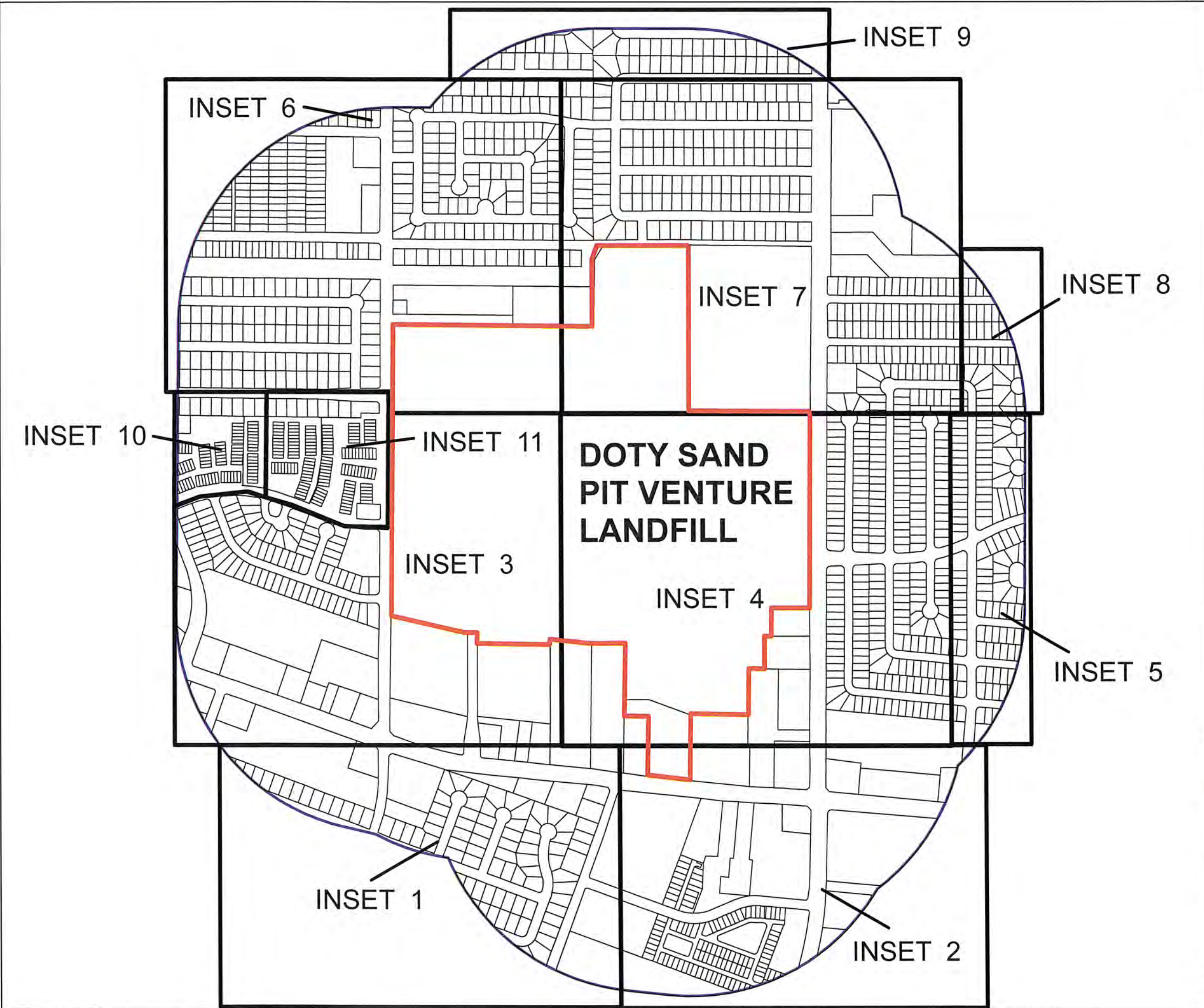
In Witness Whereof, the undersigned have executed this Certificate of Formation this 2nd Day of November, 2016.



Authorized Person
Name: Pat Brickhouse

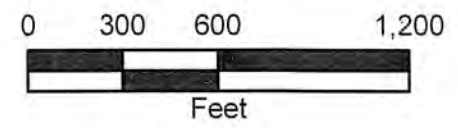
ATTACHMENT 4
LEGAL DESCRIPTION

ATTACHMENT 5
LANDOWNER MAP AND TABLE




LEGEND

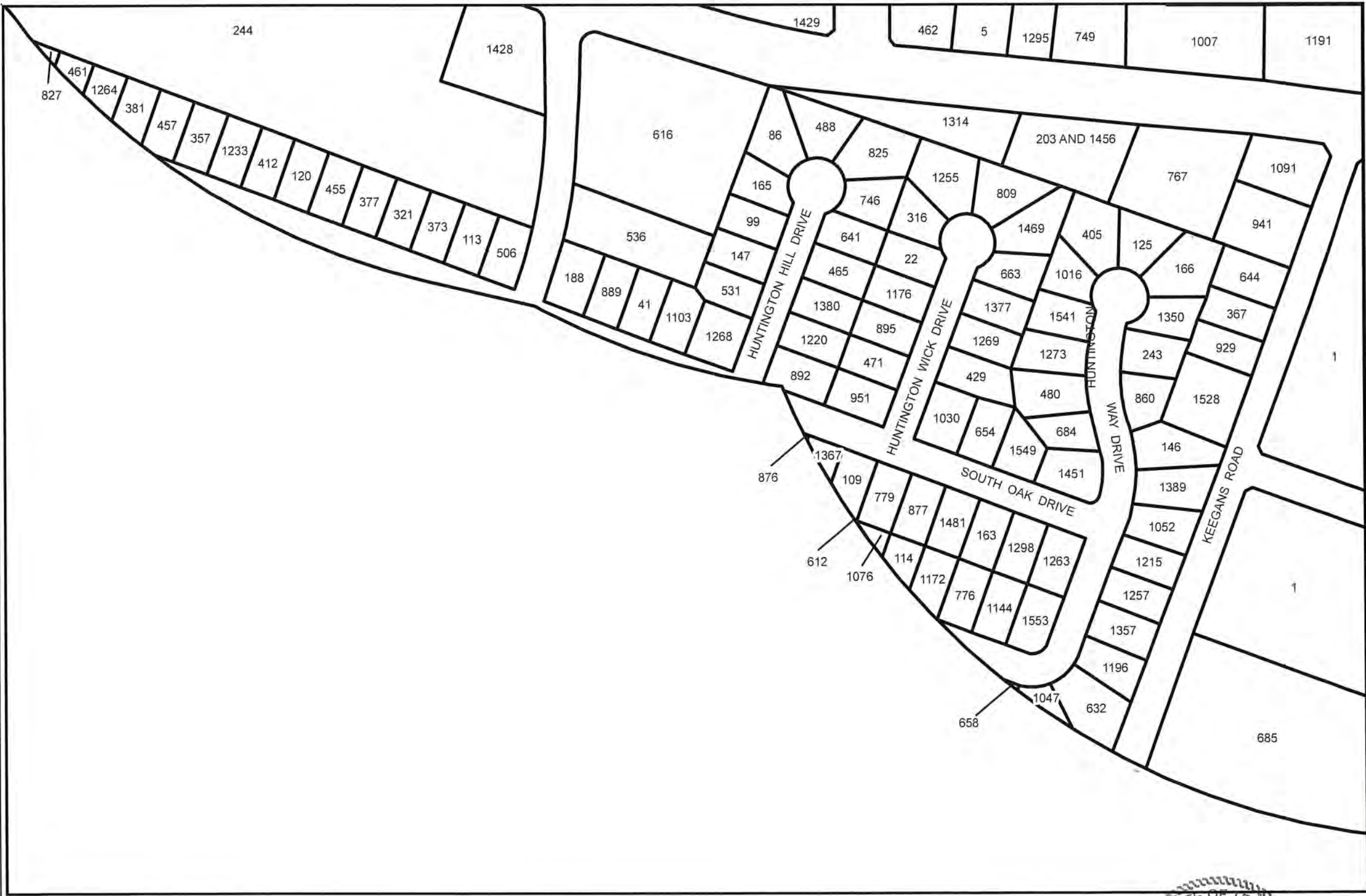
- DOTY SAND PIT VENTURE LANDFILL BOUNDARY
- PARCEL
- INSET BOUNDARY
- QUARTER-MILE RADIUS





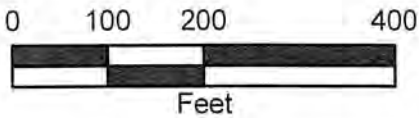
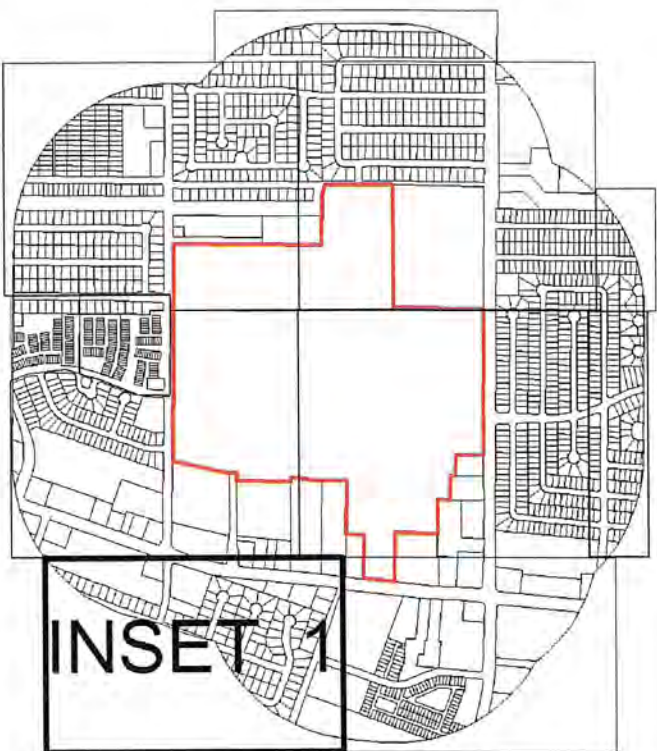
SKA CONSULTING, L.P.
1515 WITTE ROAD, SUITE 150
HOUSTON TEXAS 77080
Texas Registered Engineering Firm F-005009
Texas Registered Geoscience Firm 50011

QUARTER-MILE RADIUS MAP			FIGURE 1
PERMIT MODIFICATION WITH PUBLIC NOTICE DOTY SAND PIT VENTURE LANDFILL 12000 BISSENET STREET HOUSTON, HARRIS COUNTY, TEXAS TCEQ MSW PERMIT NO. 1247			
DATE: NOVEMBER 2019	JOB NO: 5019-0001	SCALE: AS SHOWN	
1 FIRST REVISION	DRAWN BY: CLS		
2 SECOND REVISION	CHECKED BY: CLS		
3 THIRD REVISION	APPROVED BY: JRM		



LEGEND


PARCELS

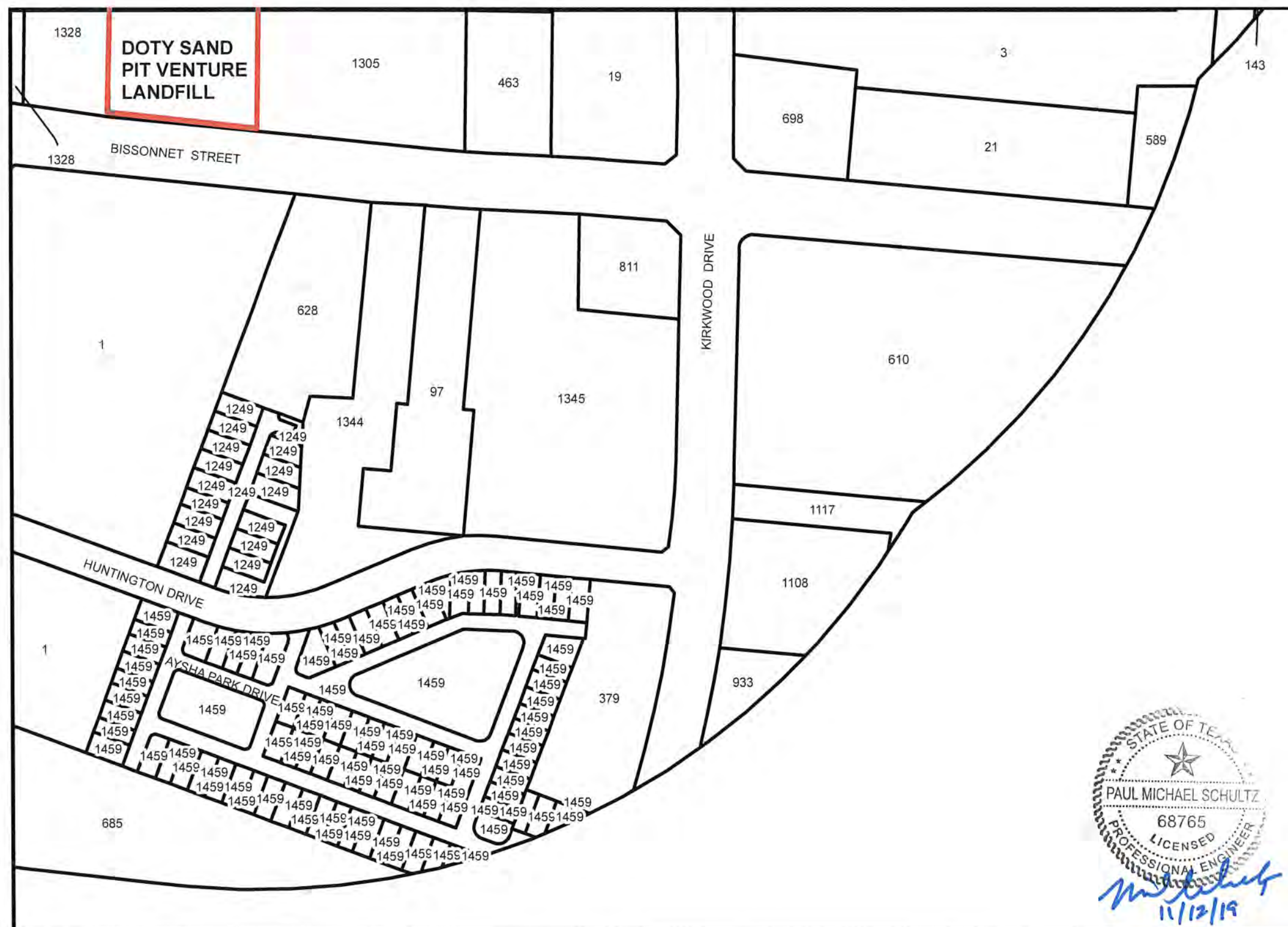




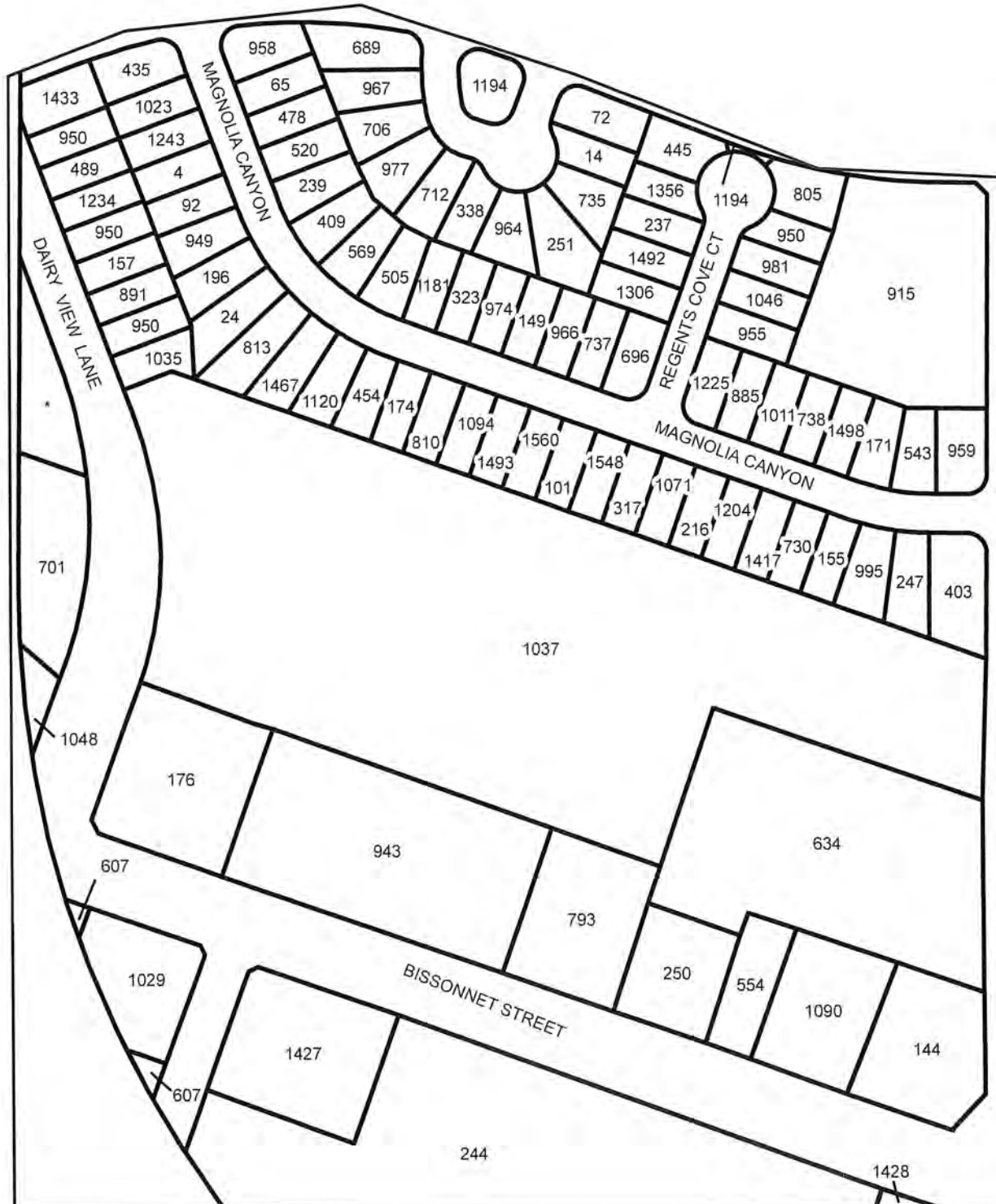
SKA CONSULTING, L.P.
1515 WITTE ROAD, SUITE 150
HOUSTON TEXAS 77080
Texas Registered Engineering Firm F-005009
Texas Registered Geoscience Firm 50011

STATE OF TEXAS
PAUL MICHAEL SCHULTZ
68765
PROFESSIONAL ENGINEER
11/12/19

INSET 1			FIGURE 2
PERMIT MODIFICATION WITH PUBLIC NOTICE DOTY SAND PIT VENTURE LANDFILL 12000 BISSENET STREET HOUSTON, HARRIS COUNTY, TEXAS TCEQ MSW PERMIT NO. 1247			
DATE: NOVEMBER 2019	JOB NO: 8015-0001	SCALE: AS SHOWN	
1 FIRST REVISION	DRAWN BY: CLS		
2 SECOND REVISION	CHECKED BY: CLS		
3 THIRD REVISION	APPROVED BY: JRM		



DATE: NOVEMBER 2019		JOB NO: 5019-0001	SCALE: AS SHOWN
1	FIRST REVISION	DRAWN BY:	CLS
2	SECOND REVISION	CHECKED BY:	CLS
3	THIRD REVISION	APPROVED BY:	JRM



DOTY SAND PIT VENTURE LANDFILL

LEGEND

DOTY SAND PIT VENTURE LANDFILL BOUNDARY

PARCELS

NOTE:
"***" REPRESENTS ALL PROPERTY OWNERS FOR
THE PROPERTY LOCATED AT 12615
BROOKGLADE CIRCLE

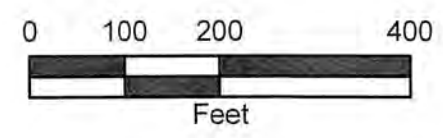
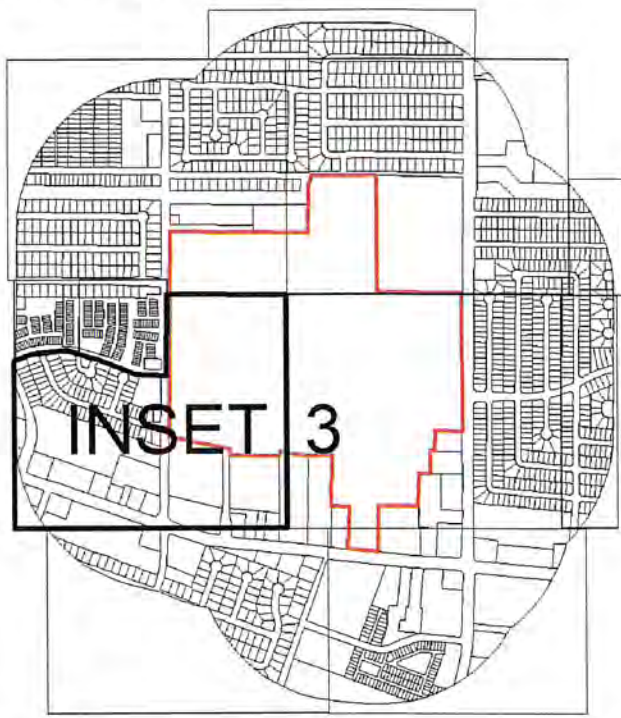
STATE OF TEXAS

PAUL MICHAEL SCHULTZ

68765

PROFESSIONAL ENGINEER

LICENSED

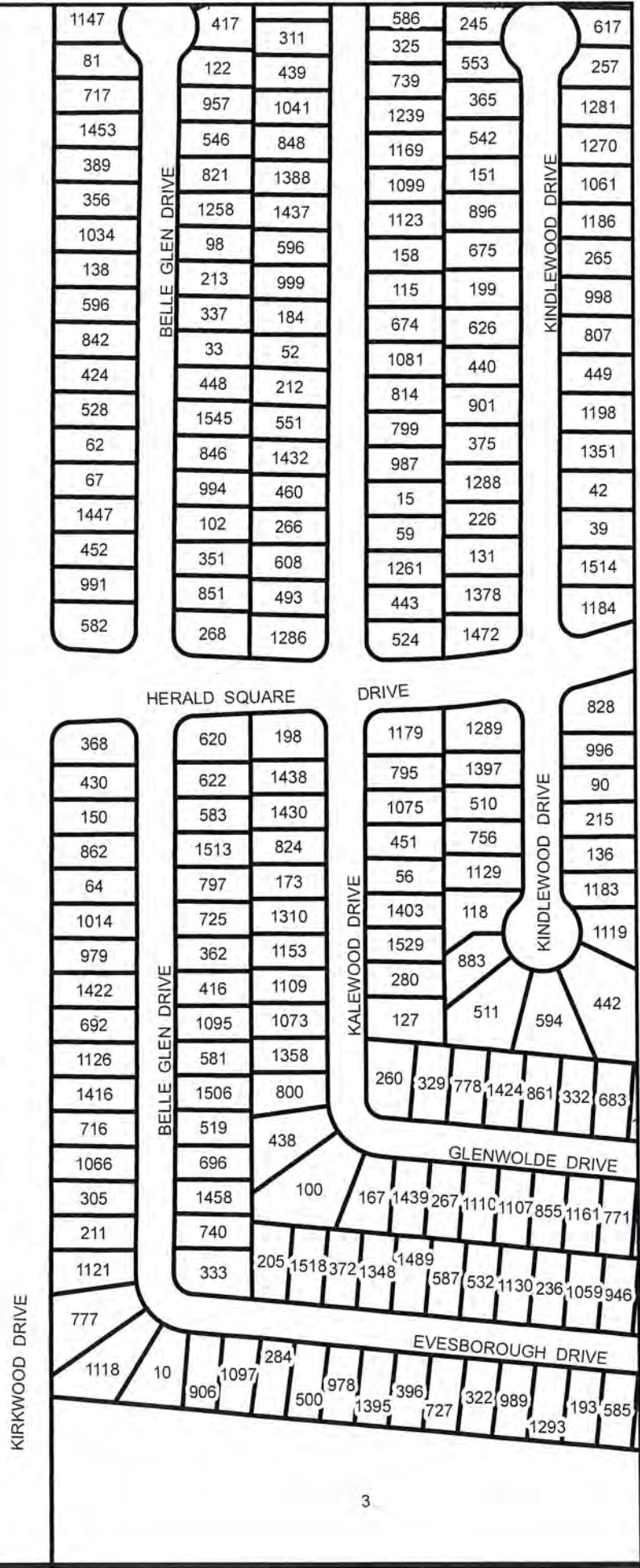
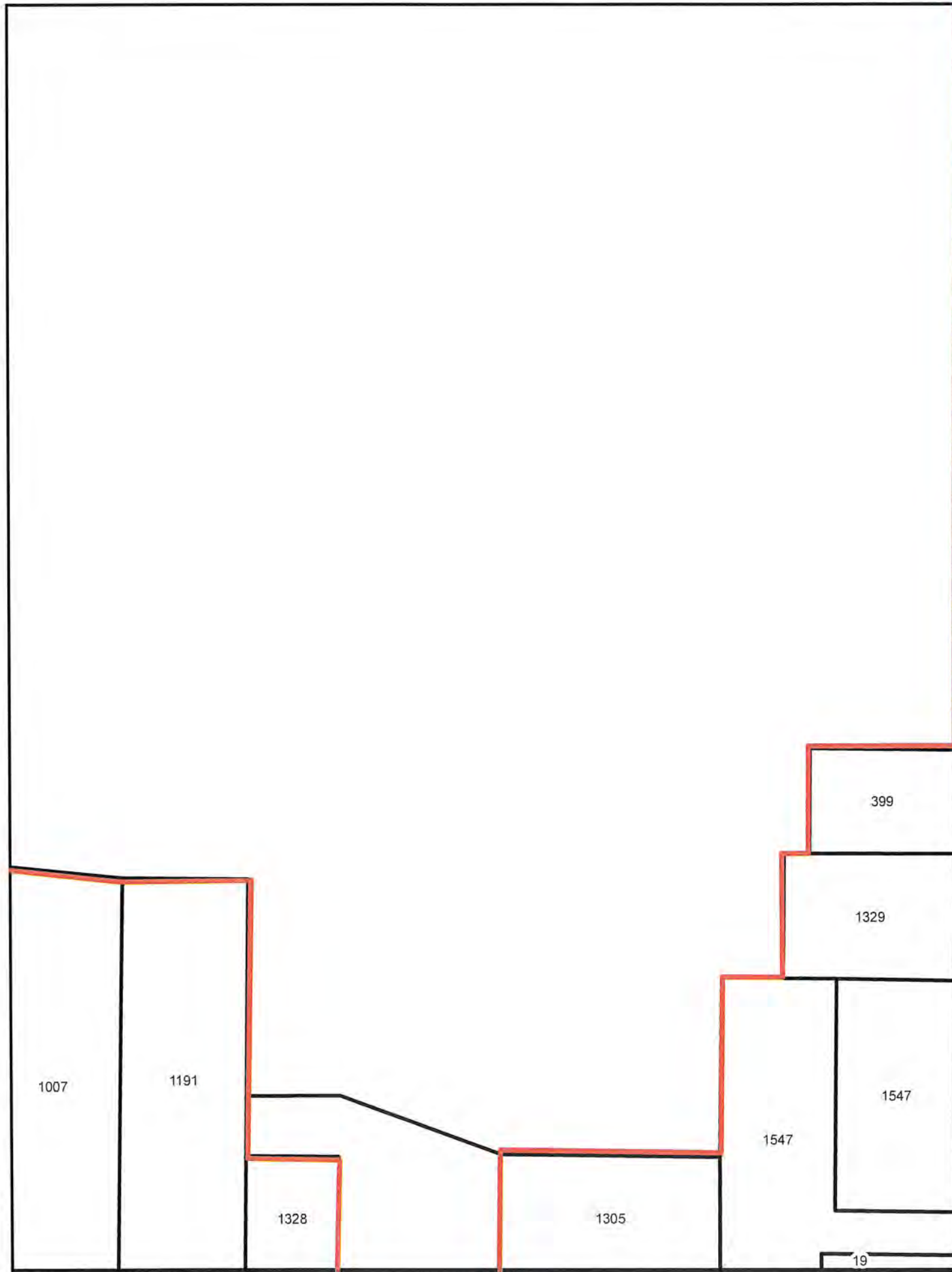


SKA CONSULTING, L.P.

1515 WITTE ROAD, SUITE 150
HOUSTON TEXAS 77080

Texas Registered Engineering Firm F-005009
Texas Registered Geoscience Firm 50011

INSET 3			FIGURE 4
PERMIT MODIFICATION WITH PUBLIC NOTICE DOTY SAND PIT VENTURE LANDFILL 12000 BISSONNET STREET HOUSTON, HARRIS COUNTY, TEXAS TCEQ MSW PERMIT NO. 1247			
DATE: NOVEMBER 2019	JOB NO: 5019-0001	SCALE: AS SHOWN	
1 FIRST REVISION	DRAWN BY: CLS		
2 SECOND REVISION	CHECKED BY: CLS		
3 THIRD REVISION	APPROVED BY: JRM		



LEGEND

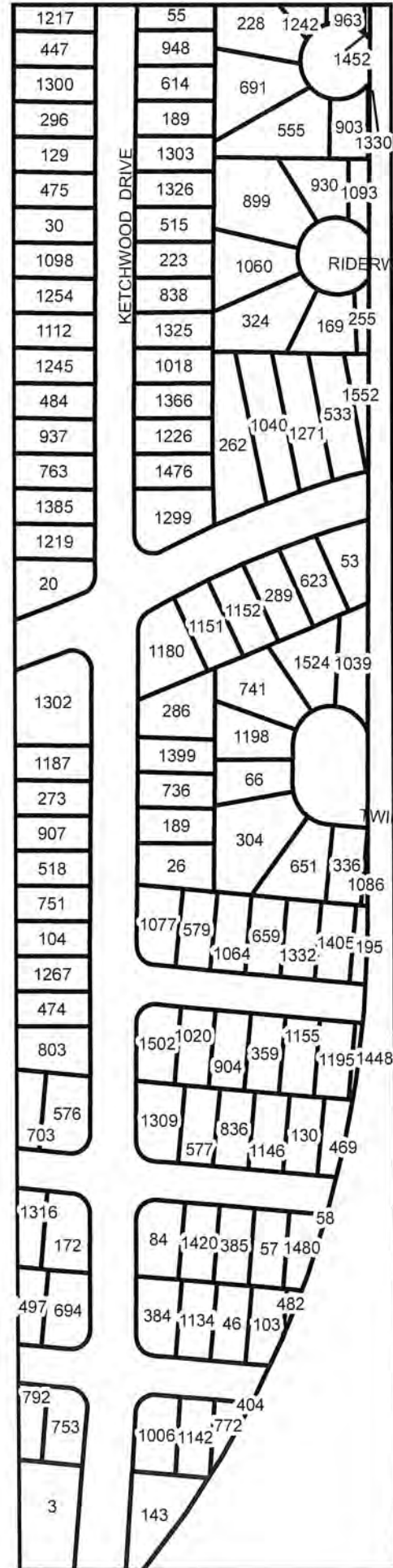
- DOTY SAND PIT VENTURE LANDFILL BOUNDARY
- PARCELS

INSET 4

PERMIT MODIFICATION WITH PUBLIC NOTICE
DOTY SAND PIT VENTURE LANDFILL
12000 BISSONNET STREET
HOUSTON, HARRIS COUNTY, TEXAS
TCEQ MSW PERMIT NO. 1247

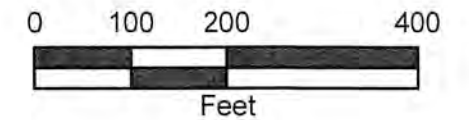
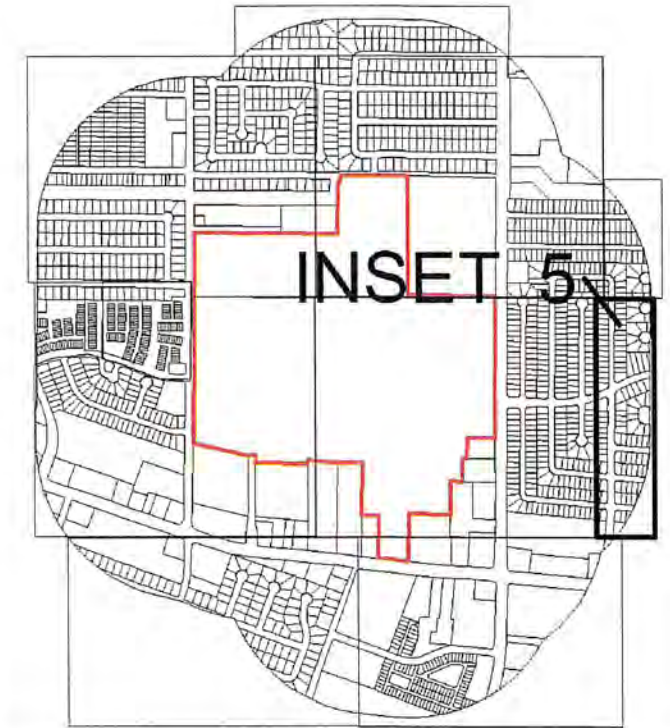
DATE: NOVEMBER 2019	JOB NO: 5019-0001	SCALE: AS SHOWN
1 FIRST REVISION	DRAWN BY: CLS	
2 SECOND REVISION	CHECKED BY: CLS	
3 THIRD REVISION	APPROVED BY: JRM	

FIGURE 5



LEGEND

PARCELS



ska SKA CONSULTING, L.P.
1515 WITTE ROAD, SUITE 150
HOUSTON TEXAS 77080
Texas Registered Engineering Firm F-005009
Texas Registered Geoscience Firm 50011

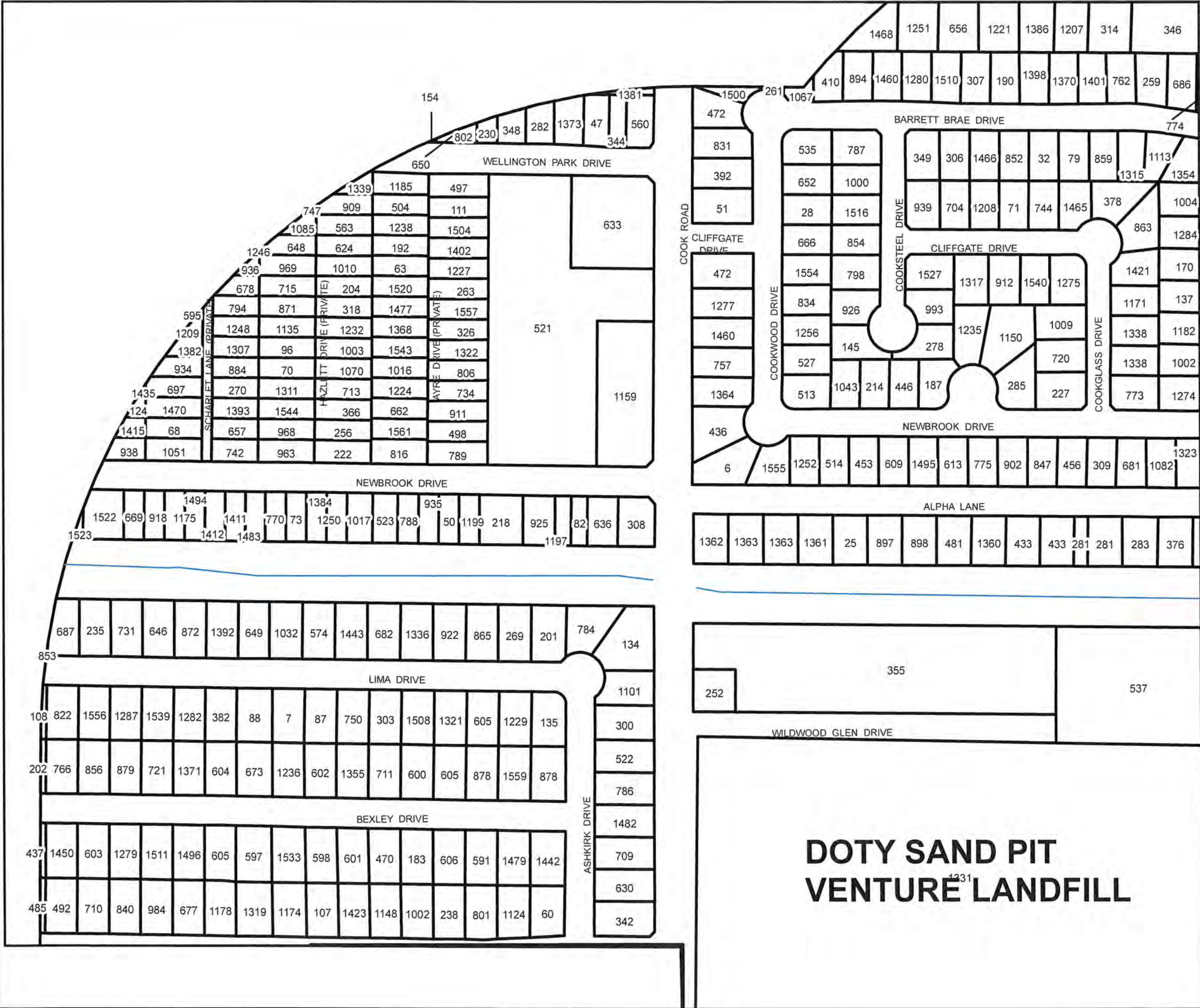
INSET 5

FIGURE 6

PERMIT MODIFICATION WITH PUBLIC NOTICE
DOTY SAND PIT VENTURE LANDFILL
12000 BISSONNET STREET
HOUSTON, HARRIS COUNTY, TEXAS
TCEQ MSW PERMIT NO. 1247



DATE: NOVEMBER 2019	JOB NO: 5019-0001	SCALE: AS SHOWN
1 FIRST REVISION	DRAWN BY: CLS	
2 SECOND REVISION	CHECKED BY: CLS	
3 THIRD REVISION	APPROVED BY: JRM	



LEGEND

- DOTY SAND PIT VENTURE LANDFILL BOUNDARY
- PARCELS
- EARTHEN DRAINAGE

STATE OF TEXAS
PAUL MICHAEL SCHULTZ
68765
PROFESSIONAL ENGINEER
11/12/19

INSET 6

0 100 200 400
Feet

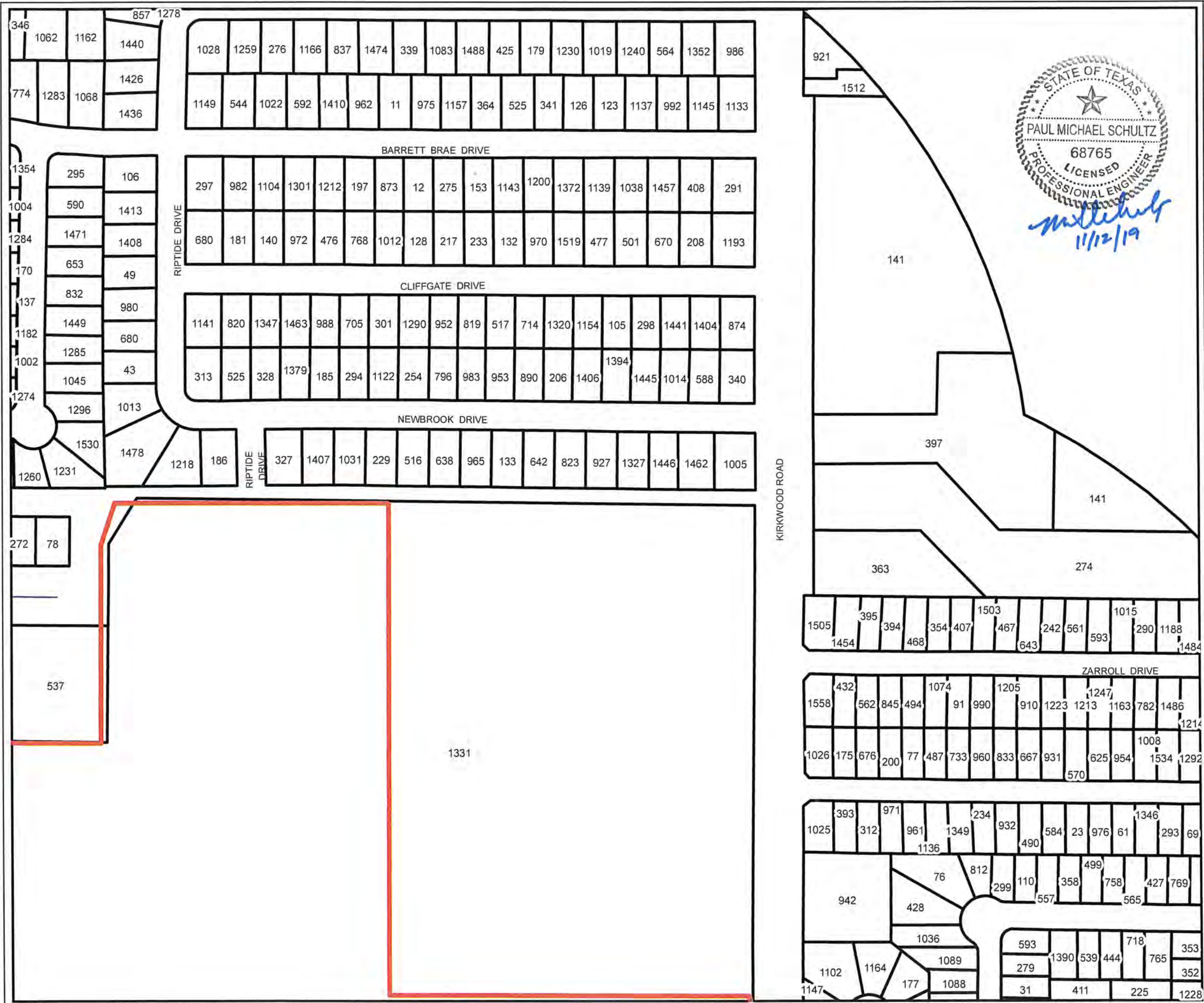
ska SKA CONSULTING, L.P.
1515 WITTE ROAD, SUITE 150
HOUSTON TEXAS 77080
Texas Registered Engineering Firm F-005009
Texas Registered Geoscience Firm 50011

INSET 6

FIGURE 7

PERMIT MODIFICATION WITH PUBLIC NOTICE
DOTY SAND PIT VENTURE LANDFILL
12000 BISSONNET STREET
HOUSTON, HARRIS COUNTY, TEXAS
TCEQ MSW PERMIT NO. 1247

DATE: NOVEMBER 2019	JOB NO: 5019-0001	SCALE: AS SHOWN
1 FIRST REVISION	DRAWN BY: CLS	
2 SECOND REVISION	CHECKED BY: CLS	
3 THIRD REVISION	APPROVED BY: JRM	



LEGEND

- DOTY SAND PIT VENTURE LANDFILL BOUNDARY
- PARCELS
- EARTHEN DRAINAGE DITCH

INSET 7

0 100 200 400
Feet

ska SKA CONSULTING, L.P.
1515 WITTE ROAD, SUITE 150
HOUSTON TEXAS 77080
Texas Registered Engineering Firm F-005009
Texas Registered Geoscience Firm 50011

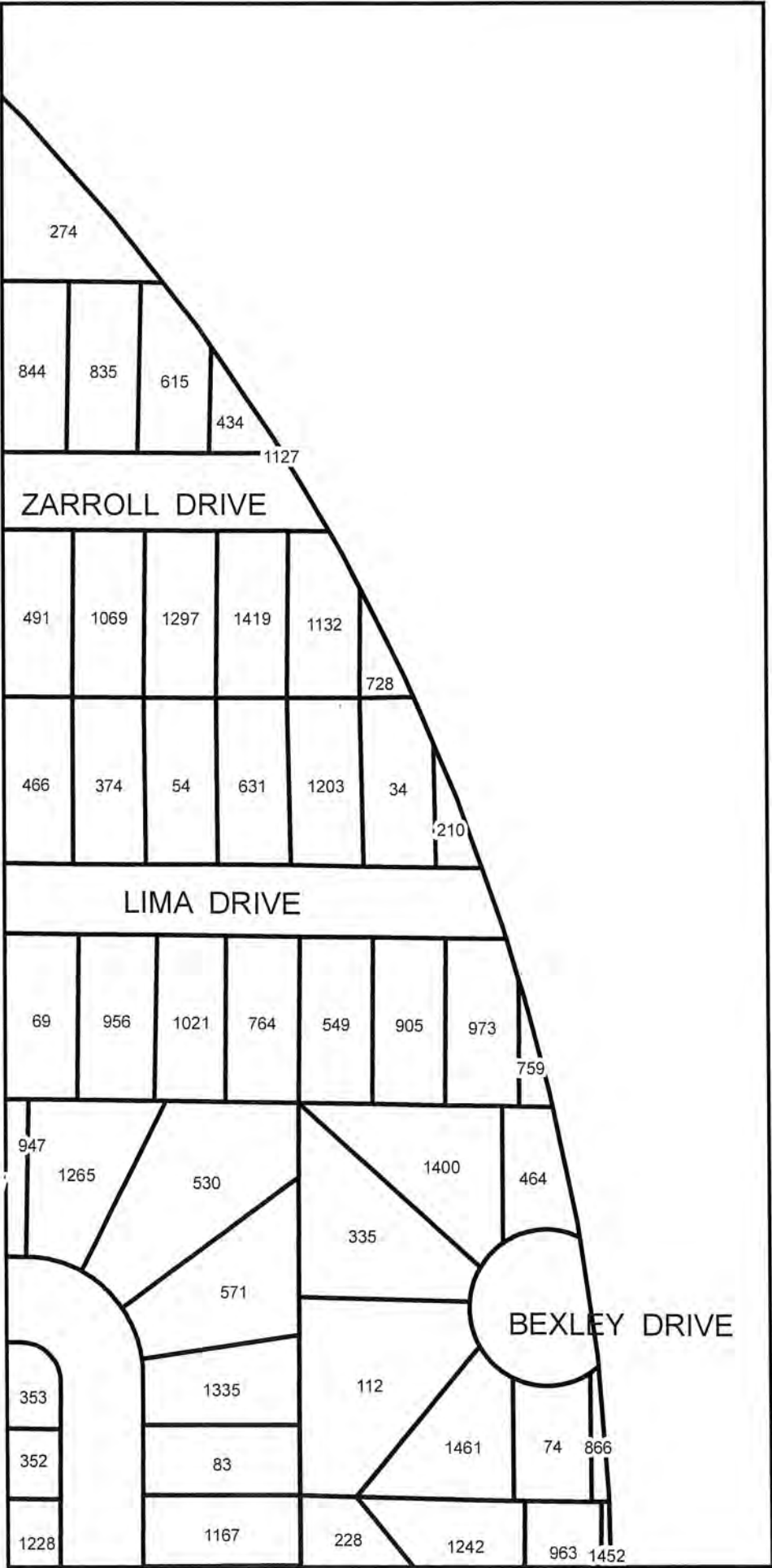
INSET 7

FIGURE 8

PERMIT MODIFICATION WITH PUBLIC NOTICE
DOTY SAND PIT VENTURE LANDFILL
12000 BISSONNET STREET
HOUSTON, HARRIS COUNTY, TEXAS
TCEQ MSW PERMIT NO. 1247

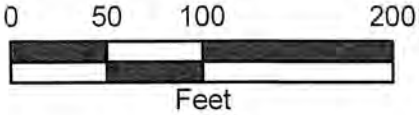
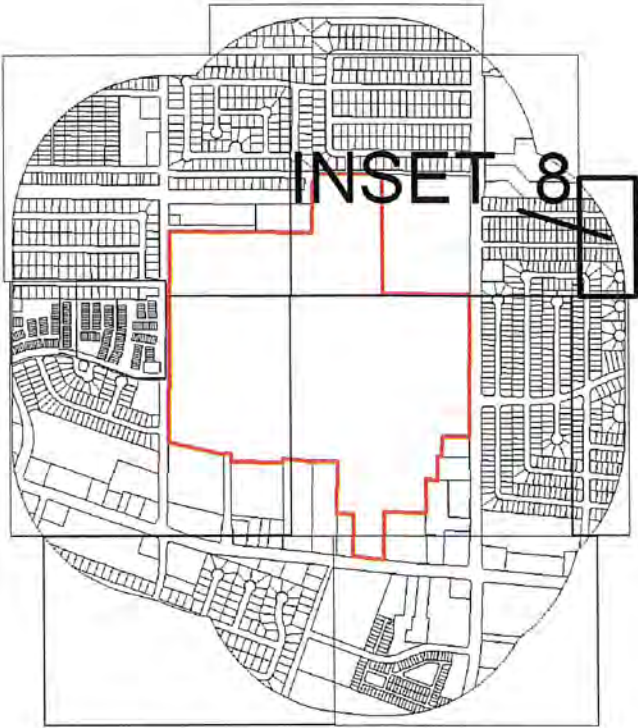
DATE: **NOVEMBER 2019** JOB NO: **5019-0001** SCALE: **AS SHOWN**

1 FIRST REVISION	DRAWN BY: CLS
2 SECOND REVISION	CHECKED BY: CLS
3 THIRD REVISION	APPROVED BY: JRM



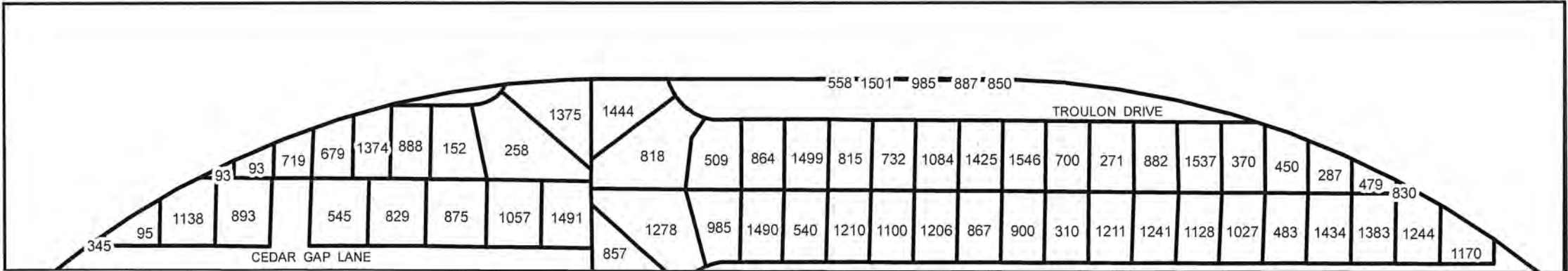
LEGEND

PARCELS



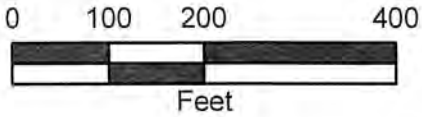
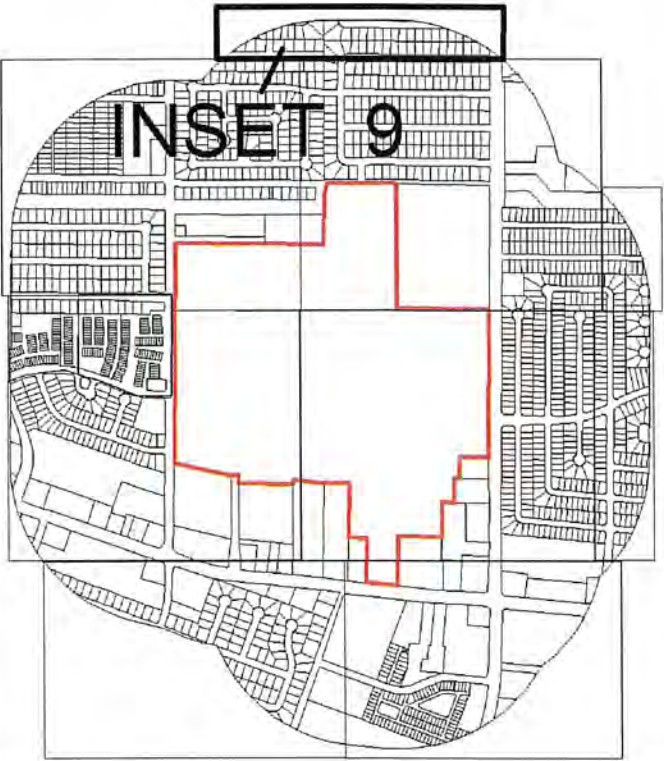
ska SKA CONSULTING, L.P.
1515 WITTE ROAD, SUITE 150
HOUSTON TEXAS 77080
Texas Registered Engineering Firm F-005009
Texas Registered Geoscience Firm 50011

INSET 8			FIGURE 9
PERMIT MODIFICATION WITH PUBLIC NOTICE DOTY SAND PIT VENTURE LANDFILL 12000 BISSENET STREET HOUSTON, HARRIS COUNTY, TEXAS TCEQ MSW PERMIT NO. 1247			
DATE: NOVEMBER 2019	JOB NO.: 8015-0001	SCALE: AS SHOWN	
1 FIRST REVISION	DRAWN BY: CLS		
2 SECOND REVISION	CHECKED BY: CLS		
3 THIRD REVISION	APPROVED BY: JRM		



LEGEND

PARCELS





SKA CONSULTING, L.P.

1515 WITTE ROAD, SUITE 150
HOUSTON TEXAS 77080

Texas Registered Engineering Firm F-005009
Texas Registered Geoscience Firm 50011

INSET 9

FIGURE 10

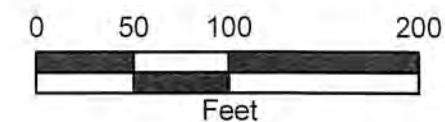
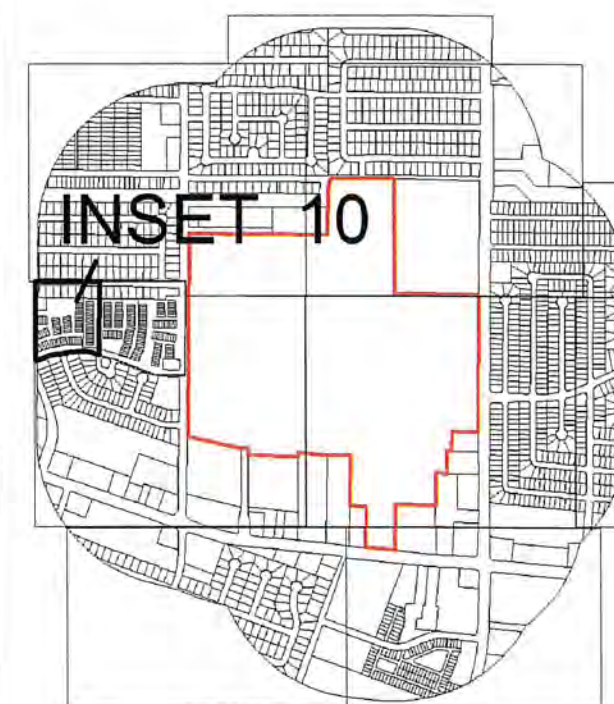
PERMIT MODIFICATION WITH PUBLIC NOTICE
DOTY SAND PIT VENTURE LANDFILL
12000 BISSONNET STREET
HOUSTON, HARRIS COUNTY, TEXAS
TCEQ MSW PERMIT NO. 1247

DATE: NOVEMBER 2019	JOB NO: 5019-0001	SCALE: AS SHOWN
1 FIRST REVISION	DRAWN BY: CLS	
2 SECOND REVISION	CHECKED BY: CLS	
3 THIRD REVISION	APPROVED BY: JRM	





LEGEND



ska SKA CONSULTING, L.P.
 1515 WITTE ROAD, SUITE 150
 HOUSTON TEXAS 77080
 Texas Registered Engineering Firm F-005009
 Texas Registered Geoscience Firm 50011

INSET 10

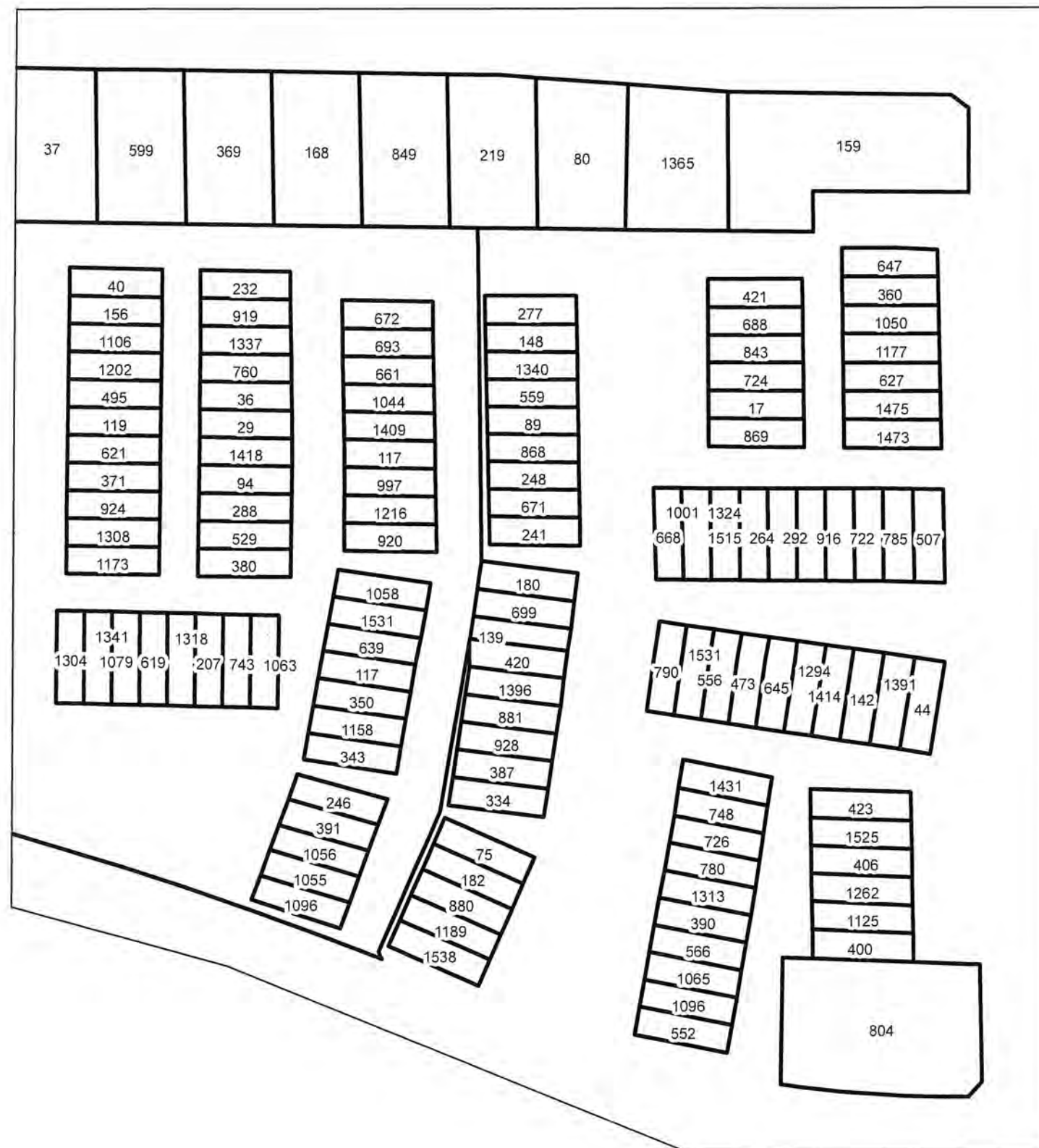
FIGURE 11

PERMIT MODIFICATION WITH PUBLIC NOTICE
 DOTY SAND PIT VENTURE LANDFILL
 12000 BISSONNET STREET
 HOUSTON, HARRIS COUNTY, TEXAS
 TCEQ MSW PERMIT NO. 1247



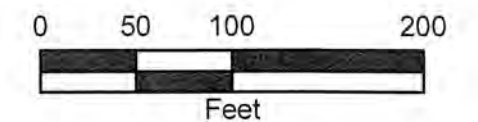
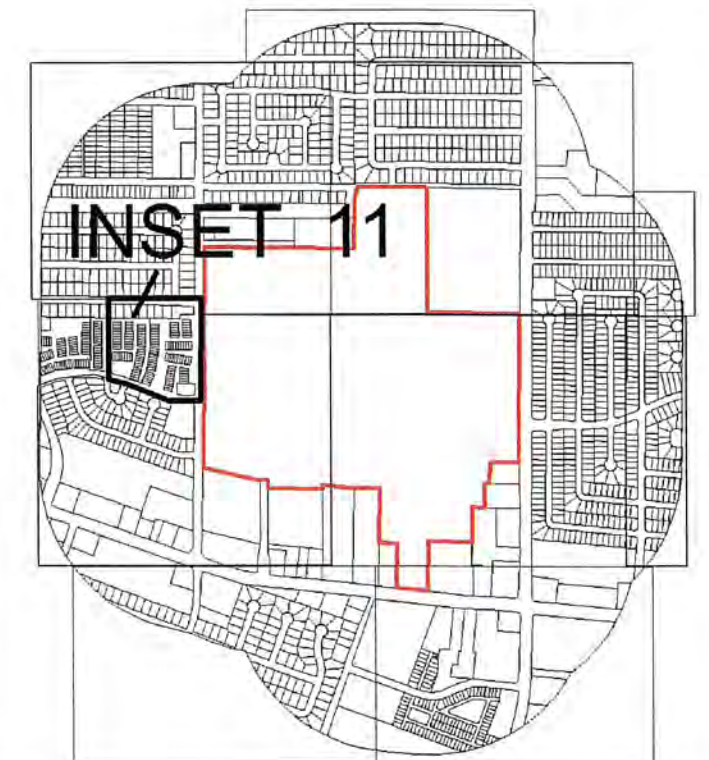
DATE: NOVEMBER 2019	JOB NO: 5019-0001	SCALE: AS SHOWN
1 FIRST REVISION	DRAWN BY: CLS	
2 SECOND REVISION	CHECKED BY: CLS	
3 THIRD REVISION	APPROVED BY: JRM	





LEGEND

 PARCELS



 **SKA CONSULTING, L.P.**
1515 WITTE ROAD, SUITE 150
HOUSTON TEXAS 77080
Texas Registered Engineering Firm F-005009
Texas Registered Geoscience Firm 50011

INSET 11

FIGURE 12

PERMIT MODIFICATION WITH PUBLIC NOTICE
DOTY SAND PIT VENTURE LANDFILL
12000 BISSONNET STREET
HOUSTON, HARRIS COUNTY, TEXAS
TCEQ MSW PERMIT NO. 1247

DATE: NOVEMBER 2019	JOB NO: 5019-0001	SCALE: AS SHOWN
1 FIRST REVISION	DRAWN BY: CLS	
2 SECOND REVISION	CHECKED BY: CLS	
3 THIRD REVISION	APPROVED BY: JRM	



PERMIT MODIFICATION WITH PUBLIC NOTICE
DOTY SAND PIT VENTURE LANDFILL
12000 BISSONNET STREET
HOUSTON, HARRIS COUNTY, TEXAS
TCEQ MSW PERMIT NO. 1247

Property Owner Number	HCAD Number	Property Owner	Physical Address	City	State	Zip	Mailing Address	City	State	Zip
	1 0441050000068	12023 BISSONNET ST LLC ETAL	12023 BISSONNET ST	HOUSTON	TEXAS	77099	12023 BISSONNET ST # 364	HOUSTON	TEXAS	77099
	2 1155760010002	17835 KUYKENDAHL LLC	12615 BROOKGLADE CIR	HOUSTON	TEXAS	77099	12615 BROOKGLADE CIR # 2	HOUSTON	TEXAS	77099
	2 1155760050008	17835 KUYKENDAHL LLC	12615 BROOKGLADE CIR	HOUSTON	TEXAS	77099	12615 BROOKGLADE CIR # 8	HOUSTON	TEXAS	77099
	2 1155760060004	17835 KUYKENDAHL LLC	12615 BROOKGLADE CIR	HOUSTON	TEXAS	77099	12615 BROOKGLADE CIR # 4	HOUSTON	TEXAS	77099
	3 1193580010002	2ML REAL ESTATE INTEREST INC	9525 S KIRKWOOD RD	HOUSTON	TEXAS	77099	9525 S KIRKWOOD RD	HOUSTON	TEXAS	77099
	4 1245670010013	4H4R I TX LLC	12527 MAGNOLIA CANYON	HOUSTON	TEXAS	77099	12527 MAGNOLIA CANYON	HOUSTON	TEXAS	77099
	5 1153810000002	ABAD KASHIF	12170 BISSONNET ST	HOUSTON	TEXAS	77099	12170 BISSONNET ST	HOUSTON	TEXAS	77099
	6 1126330000028	ABBASSI TAREK C	12239 NEWBROOK DR	HOUSTON	TEXAS	77072	12239 NEWBROOK DR	HOUSTON	TEXAS	77072
	7 1047200000010	ABDALLA IBRAHIM RASULO	12339 LIMA DR	HOUSTON	TEXAS	77099	12339 LIMA DR	HOUSTON	TEXAS	77099
	8 1155760010003	ABDUL-HAQQ NOFRETETE	12615 BROOKGLADE CIR	HOUSTON	TEXAS	77099	12615 BROOKGLADE CIR # 3	HOUSTON	TEXAS	77099
	9 1155760030004	ABED NEBRAS	12615 BROOKGLADE CIR	HOUSTON	TEXAS	77099	12615 BROOKGLADE CIR # 4	HOUSTON	TEXAS	77099
	10 1129470000019	ABLOLA EDUARDO & CHRISTIN	11831 EVESBOROUGH DR	HOUSTON	TEXAS	77099	11831 EVESBOROUGH DR	HOUSTON	TEXAS	77099
	11 1021260000028	ACEVEDO ERIKA	12014 BARRETT BRAE DR	HOUSTON	TEXAS	77072	12014 BARRETT BRAE DR	HOUSTON	TEXAS	77072
	12 1021270000007	ADAME MARIA	12011 BARRETT BRAE DR	HOUSTON	TEXAS	77072	12011 BARRETT BRAE DR	HOUSTON	TEXAS	77072
	13 1071640020008	ADEBANJO BUSOLA A	12400 BROOKGLADE CIR	HOUSTON	TEXAS	77099	12400 BROOKGLADE CIR # 11	HOUSTON	TEXAS	77099
	14 1245670020002	ADEBISI JOY M	9107 MAGNOLIA VW	HOUSTON	TEXAS	77099	9107 MAGNOLIA VW	HOUSTON	TEXAS	77099
	15 1129410000005	ADELSBERGER VIOLETTA	9007 KALEWOOD DR	HOUSTON	TEXAS	77099	9007 KALEWOOD DR	HOUSTON	TEXAS	77099
	16 1071640260003	ADENUGA ADEBAYO OLANREWaju	12500 BROOKGLADE CIR	HOUSTON	TEXAS	77099	12500 BROOKGLADE CIR # 199	HOUSTON	TEXAS	77099
	17 1071640130005	ADEYINKA OLADIPO	12300 BROOKGLADE CIR	HOUSTON	TEXAS	77099	12300 BROOKGLADE CIR # 9	HOUSTON	TEXAS	77099
	18 1071640210003	ADISA ABDULGAFAR	12500 BROOKGLADE CIR	HOUSTON	TEXAS	77099	12500 BROOKGLADE CIR # 157	HOUSTON	TEXAS	77099
	19 1194990010001	ADVANCE STORES COMPANY INC	11900 BISSONNET ST	HOUSTON	TEXAS	77099	11900 BISSONNET ST	HOUSTON	TEXAS	77099
	20 1129410000047	AGGREH SARAH J	9018 KETCHWOOD DR	HOUSTON	TEXAS	77099	9018 KETCHWOOD DR	HOUSTON	TEXAS	77099
	21 1193580010003	AGP REALTY INC	11850 BISSONNET ST	HOUSTON	TEXAS	77099	11850 BISSONNET ST	HOUSTON	TEXAS	77099
	22 1043700000067	AGUILAR ELIZABETH & SALVADOR	9514 HUNTINGTON WICK DR	HOUSTON	TEXAS	77099	9514 HUNTINGTON WICK DR	HOUSTON	TEXAS	77099
	23 1128320000012	AGUILAR JOSE C & MARIA	11735 LIMA DR	HOUSTON	TEXAS	77099	11735 LIMA DR	HOUSTON	TEXAS	77099
	24 1245670010017	AGUILAR VICENTE & TERESA	12511 MAGNOLIA CANYON	HOUSTON	TEXAS	77099	12511 MAGNOLIA CANYON	HOUSTON	TEXAS	77099
	25 1129430000043	AGUIRRE ABAD	9123 KETCHWOOD DR	HOUSTON	TEXAS	77099	9123 KETCHWOOD DR	HOUSTON	TEXAS	77099
	26 1071640260006	AGUIRRE ANGEL M	12500 BROOKGLADE CIR	HOUSTON	TEXAS	77099	12500 BROOKGLADE CIR # 202	HOUSTON	TEXAS	77099
	27 1126340000003	AGUIRRE GERARDO & MARIA D	8419 COOKWOOD DR	HOUSTON	TEXAS	77072	8419 COOKWOOD DR	HOUSTON	TEXAS	77072
	28 1071640040006	AGUIRRE JAVIER & BENITO	12400 BROOKGLADE CIR	HOUSTON	TEXAS	77099	12400 BROOKGLADE CIR # 35	HOUSTON	TEXAS	77099
	29 0111390030033	AGUIRRE-OCCHOA JORGE L	12223 ALPHA ST	HOUSTON	TEXAS	77072	12223 ALPHA ST	HOUSTON	TEXAS	77072
	30 1129410000037	AGUSTIN EDGAR P & CARINA	8818 KETCHWOOD DR	HOUSTON	TEXAS	77099	8818 KETCHWOOD DR	HOUSTON	TEXAS	77099
	31 1129410000020	AGUIRRE FLORENTINO H	8715 KALEWOOD DR	HOUSTON	TEXAS	77099	8715 KALEWOOD DR	HOUSTON	TEXAS	77099
	32 1126350000005	AHMED ZEENAT	12203 BARRETT BRAE DR	HOUSTON	TEXAS	77072	12203 BARRETT BRAE DR	HOUSTON	TEXAS	77072
	33 1129400000031	AIDEYAN LETISHA	8911 BELLE GLEN DR	HOUSTON	TEXAS	77099	8911 BELLE GLEN DR	HOUSTON	TEXAS	77099
	34 1128310000038	AJPACAJA ROLANDO J	11630 LIMA DR	HOUSTON	TEXAS	77099	11630 LIMA DR	HOUSTON	TEXAS	77099
	35 1071640020009	AKINGBOLA OLUKUNMI O & FELICIA M	12400 BROOKGLADE CIR	HOUSTON	TEXAS	77099	12400 BROOKGLADE CIR # 10	HOUSTON	TEXAS	77099
	36 1071640040005	AKINWANDE WUNMI	12400 BROOKGLADE CIR	HOUSTON	TEXAS	77099	12400 BROOKGLADE CIR # 36	HOUSTON	TEXAS	77099
	37 1047220000011	ALCANTAR MAXIMILIANO & OBED	12331 SHANNON HILLS DR	HOUSTON	TEXAS	77099	12331 SHANNON HILLS DR	HOUSTON	TEXAS	77099
	38 1071640250006	ALCANTARA RAMIRO	12500 BROOKGLADE CIR	HOUSTON	TEXAS	77099	12500 BROOKGLADE CIR # 195	HOUSTON	TEXAS	77099
	39 1129410000050	ALCOCER MIGUEL E JR & MARIA J	9007 KINLEWOOD DR	HOUSTON	TEXAS	77099	9007 KINLEWOOD DR	HOUSTON	TEXAS	77099
	40 1071640030001	ALEXANDER ANNETTE	12400 BROOKGLADE CIR	HOUSTON	TEXAS	77099	12400 BROOKGLADE CIR # 2	HOUSTON	TEXAS	77099
	41 1043700000087	ALEXANDRE VICTOR & MARIA	12222 SOUTH DR	HOUSTON	TEXAS	77099	12222 SOUTH DR	HOUSTON	TEXAS	77099
	42 1129410000051	ALFARO ALEJANDRO & ROSA A	9003 KINLEWOOD DR	HOUSTON	TEXAS	77099	9003 KINLEWOOD DR	HOUSTON	TEXAS	77099
	43 1021280000007	ALFARO JOSE A	8510 RIPTIDE DR	HOUSTON	TEXAS	77072	8510 RIPTIDE DR	HOUSTON	TEXAS	77099
	44 1071640160010	ALI SYED S & ANGELA	12300 BROOKGLADE CIR	HOUSTON	TEXAS	77099	12300 BROOKGLADE CIR # 125	HOUSTON	TEXAS	77099
	45 1155760060009	ALIMI GANIYU A	12615 BROOKGLADE CIR	HOUSTON	TEXAS	77099	12615 BROOKGLADE CIR # 9	HOUSTON	TEXAS	77099
	46 1129440000029	ALIZADEH ALI	11654 EVESBOROUGH DR	HOUSTON	TEXAS	77099	11654 EVESBOROUGH DR	HOUSTON	TEXAS	77099
	47 1054610670027	ALKALIFAH HASSAN A	12306 WELLINGTON PARK DR	HOUSTON	TEXAS	77072	12306 WELLINGTON PARK DR	HOUSTON	TEXAS	77072
	48 1155760040014	ALMARSHAD FAISAL	12615 BROOKGLADE CIR	HOUSTON	TEXAS	77099	12615 BROOKGLADE CIR # 14	HOUSTON	TEXAS	77099
	49 1021280000004	ALONZO HERBERT OSMARO	8414 RIPTIDE DR	HOUSTON	TEXAS	77072	8414 RIPTIDE DR	HOUSTON	TEXAS	77072
	50 1054610680002	ALPHA MANAGEMENT CO	12331 NEWBROOK DR	HOUSTON	TEXAS	77072	12331 NEWBROOK DR	HOUSTON	TEXAS	77072
	51 1126320000001	ALVARADO ARMANDO & EULOGIA	8418 COOKWOOD DR	HOUSTON	TEXAS	77072	8418 COOKWOOD DR	HOUSTON	TEXAS	77072
	52 1129400000048	ALVARADO CARLOS A & LAURA	8910 KALEWOOD DR	HOUSTON	TEXAS	77099	8910 KALEWOOD DR	HOUSTON	TEXAS	77099
	53 1129430000053	ALVARADO HERBERT I & MARIA E	11635 HERALD SQUARE DR	HOUSTON	TEXAS	77099	11635 HERALD SQUARE DR	HOUSTON	TEXAS	77099
	54 1128310000041	ALVARADO REY D	11702 LIMA DR	HOUSTON	TEXAS	77099	11702 LIMA DR	HOUSTON	TEXAS	77099
	55 1129400000081	ALVARADO RICARDO M	8719 KETCHWOOD DR	HOUSTON	TEXAS	77099	8719 KETCHWOOD DR	HOUSTON	TEXAS	77099
	56 1129450000005	ALVARADO RODOLFO & SALOME JUDITH	9119 KALEWOOD DR	HOUSTON	TEXAS	77099	9119 KALEWOOD DR	HOUSTON	TEXAS	77099
	57 1129440000035	ALVARENGA CARLOS R & EDITH	11627 GLENWOLDE DR	HOUSTON	TEXAS	77099	11627 GLENWOLDE DR	HOUSTON	TEXAS	77099
	58 1129440000037	ALVARENGA JULIAN & SANDRA	11619 GLENWOLDE DR	HOUSTON	TEXAS	77099	11619 GLENWOLDE DR	HOUSTON	TEXAS	77099
	59 1129410000004	ALVARENGA VERONICA S	9011 KALEWOOD DR	HOUSTON	TEXAS	77099	9011 KALEWOOD DR	HOUSTON	TEXAS	77099
	60 1047210000019	ALVAREZ FRANCISCO R	12302 SHANNON HILLS DR	HOUSTON	TEXAS	77099	12302 SHANNON HILLS DR	HOUSTON	TEXAS	77099
	61 1128320000014	ALVAREZ PEDRO A	11727 LIMA DR	HOUSTON	TEXAS	77099	11727 LIMA DR	HOUSTON	TEXAS	77099
	62 1129400000006	ALVAREZ ROBERTO A	9002 BELLE GLEN DR	HOUSTON	TEXAS	77099	9002 BELLE GLEN DR	HOUSTON	TEXAS	77099
	63 1054610630005	ALVAREZ ROGERIO ET UX	12365 WELLINGTON PARK DR	HOUSTON	TEXAS	77072	12365 WELLINGTON PARK DR	HOUSTON	TEXAS	77072
	64 1129470000005	AMALU EMMANUEL & ROSE	9118 BELLE GLEN DR	HOUSTON	TEXAS	77099	9118 BELLE GLEN DR	HOUSTON	TEXAS	77099
	65 1245670020013	AMAYA HERMAN JAVIER RAMOS	12530 MAGNOLIA CANYON	HOUSTON	TEXAS	77099	12530 MAGNOLIA CANYON	HOUSTON	TEXAS	77099
	66 1129430000065	AMAYA JULIO CESAR	11651 TWINRIDGE LN	HOUSTON	TEXAS	77099	11651 TWINRIDGE LN	HOUSTON	TEXAS	77099
	67 1129400000005	AMAYA SERVANSO & ESTER M	9006 BELLE GLEN DR	HOUSTON	TEXAS	77099	9006 BELLE GLEN DR	HOUSTON	TEXAS	77099
	68 1054610590013	AN HUONG	12432 NEWBROOK DR	HOUSTON	TEXAS	77072	12432 NEWBROOK DR	HOUSTON	TEXAS	77072
	69 1128320000018	ANAKOR THERESA J & PETER	11711 LIMA DR	HOUSTON	TEXAS	77099	11711 LIMA DR	HOUSTON	TEXAS	77099
	70 1054610610010	ANC INTERESTS LLC	12410 NEWBROOK DR	HOUSTON	TEXAS	77072	12410 NEWBROOK DR	HOUSTON	TEXAS	77072
	71 1126350000027	ANDERSON DEBBIE	12214 CLIFFGATE DR	HOUSTON	TEXAS	77072	12214 CLIFFGATE DR	HOUSTON	TEXAS	77072
	72 1245670020001	ANDRADE BRIGETTE A	9103 MAGNOLIA VW	HOUSTON	TEXAS	77099	9103 MAGNOLIA VW	HOUSTON	TEXAS	77099
	73 1054610680009	ANDRADE RODOLFO	12403 NEWBROOK DR	HOUSTON	TEXAS	77072	12403 NEWBROOK DR	HOUSTON	TEXAS	77072
	74 1129400000145	ANDRES CECILIA M	11623 BEXLEY DR	HOUSTON	TEXAS	77099	11623 BEXLEY DR	HOUSTON	TEXAS	77099
	75 1071640100001	ANGA LAWRENCE F & ALEXANDRA L	12300 BROOKGLADE CIR	HOUSTON	TEXAS	77099	12300 BROOKGLADE CIR # 74	HOUSTON	TEXAS	77099
	76 1129400000063	ANGUS JANE	11754 BEXLEY DR	HOUSTON	TEXAS	77099	11754 BEXLEY DR	HOUSTON	TEXAS	77099
	77 1128310000056	ANTON JUANA	11822 LIMA DR	HOUSTON	TEXAS	77099	11822 LIMA DR	HOUSTON	TEXAS	77099
	78 0111390030044	ANZALDUA SOFIA	12107 ALPHA ST	HOUSTON	TEXAS	77072	12107 ALPHA ST	HOUSTON	TEXAS	77072
	79 1126350000006	APOLONIO BENIGNO	12131 BARRETT BRAE DR	HOUSTON	TEXAS	77072	12131 BARRETT BRAE DR	HOUSTON	TEXAS	77072
	80 1047220000017	AQUINO EVA Q	12307 SHANNON HILLS DR	HOUSTON	TEXAS	77099	12307 SHANNON HILLS DR	HOUSTON	TEXAS	77099
	81 1129400000017	ARANDA JOSE G	8714 BELLE GLEN DR	HOUSTON	TEXAS	77099	8714 BELLE GLEN DR	HOUSTON	TEXAS	77099
	82 1054610680029	ARCHELUS MONIQUE	12311 NEWBROOK DR	HOUSTON	TEXAS	77072	12311 NEWBROOK DR	HOUSTON	TEXAS	77072
	83 1129400000079	ARDALAN SHARAM & SILVIA	8711 KETCHWOOD DR	HOUSTON	TEXAS	77099	8711 KETCHWOOD DR	HOUSTON	TEXAS	77099
	84 1129440000032	ARELLANO APOLINAR	11639 GLENWOLDE DR	HOUSTON	TEXAS	77099	11639 GLENWOLDE DR	HOUSTON	TEXAS	77099
	85 1155760040006	AREOWSAFE ODEWALE OLUWASEUN	12615 BROOKGLADE CIR	HOUSTON	TEXAS	77099	12615 BROOKGLADE CIR # 6	HOUSTON	TEXAS	77099
	86 1043700000080	ARIAS ERMIS O	9506 HUNTINGTON HILL DR	HOUSTON	TEXAS	77099	9506 HUNTINGTON HILL DR	HOUSTON	TEXAS	77099
	87 1047200000011	ARMFIELD SHERRY & RONALD	12335 LIMA DR	HOUSTON	TEXAS	77099	12335 LIMA DR	HOUSTON	TEXAS	77099
	88 1047200000009	ARREDONDO JOSE L & ANTONIA	12403 LIMA DR	HOUSTON	TEXAS	77099	12403 LIMA DR	HOUSTON	TEXAS	77099
	89 1071640120005	ARRUE JOLY S	12300 BROOKGLADE CIR	HOUSTON	TEXAS	77099	12300 BROOKGLADE CIR # 8	HOUSTON	TEXAS	77099
	90 1129450000032	ASHCROFT MUYINAT	9111 KINLEWOOD DR	HOUSTON	TEXAS	77099	9111 KINLEWOOD DR	HOUSTON	TEXAS	77099
	91 1128310000007	ASIMIYU OLATAYO O	11815 ZARROLL DR	HOUSTON	TEXAS	77099	11815 ZARROLL DR	HOUSTON	TEXAS	77099
	92 1245670010014	ASOH ALICE M	12523 MAGNOLIA CANYON	HOUSTON	TEXAS	77099	12523 MAGNOLIA CANYON	HOUSTON	TEXAS	77099
	93 1013710000011	ATAF PROPERTIES LLC	12139 TROULON DR	HOUSTON	TEXAS	77072	12139 TROULON DR	HOUSTON	TEXAS	77072
	93 1013710000025	ATAF PROPERTIES LLC	12143 TROULON DR	HOUSTON	TEXAS	77072	12143 TROULON DR	HOUSTON	TEXAS	77072
	94 1071640040008	AUSTIN CYNTHIA	12400 BROOKGLADE CIR	HOUSTON	TEXAS	77099	12400 BROOKGLADE CIR # 3	HOUSTON	TEXAS	77099
	95 0111390020007	AVELLANEDA LUCIO & DEBRA	12210 CEDAR GAP LN	HOUSTON	TEXAS	77072	12210 CEDAR GAP LN	HOUSTON	TEXAS	77072
	96 1054610610009	AYODEJI TAYE AGNES	12412 NEWBROOK DR	HOUSTON	TEXAS	77072	12412 NEWBROOK DR	HOUSTON	TEXAS	77072
	97 1157800000002	AZENMUDDIN SYED K & SHAKEELA	11939 BISSONNET ST	HOUSTON	TEXAS	77099	11939 BISSONNET			

PERMIT MODIFICATION WITH PUBLIC NOTICE
DOTY SAND PIT VENTURE LANDFILL
12000 BISSONNET STREET
HOUSTON, HARRIS COUNTY, TEXAS
TCEQ MSW PERMIT NO. 1247

128	1021270000028	BENITEZ SANTOS A	12010 CLIFFGATE DR	HOUSTON	TEXAS	77072	12010 CLIFFGATE DR	HOUSTON	TEXAS	77072
129	1129410000035	BENJAMIN & BROS LLC	8810 KETCHWOOD DR	HOUSTON	TEXAS	77099	8810 KETCHWOOD DR	HOUSTON	TEXAS	77099
130	1129440000047	BENNETT MELISSA H & JEREMY	11622 GLENWOLDE DR	HOUSTON	TEXAS	77099	11622 GLENWOLDE DR	HOUSTON	TEXAS	77099
131	1129410000082	BENTLEY STRAMLER G B	9010 KINDLEWOOD DR	HOUSTON	TEXAS	77099	9010 KINDLEWOOD DR	HOUSTON	TEXAS	77099
132	1021270000025	BERCIAN WILL A	11930 CLIFFGATE DR	HOUSTON	TEXAS	77072	11930 CLIFFGATE DR	HOUSTON	TEXAS	77072
133	1021300000008	BERRIOS MANUEL	11931 NEWBROOK DR	HOUSTON	TEXAS	77072	11931 NEWBROOK DR	HOUSTON	TEXAS	77072
134	1047190000020	BERRONES EDUARDO & ANDREA	8703 ASHKIRK DR	HOUSTON	TEXAS	77099	8703 ASHKIRK DR	HOUSTON	TEXAS	77099
135	1047200000018	BETANCOURT ISAAC & IGNACIA	12307 LIMA DR	HOUSTON	TEXAS	77099	12307 LIMA DR	HOUSTON	TEXAS	77099
136	1129450000034	BETANCUR JESUS & AMPARO	9119 KINDLEWOOD DR	HOUSTON	TEXAS	77099	9119 KINDLEWOOD DR	HOUSTON	TEXAS	77099
137	1126350000014	BETHEL JAMES R & BERDENE A	8502 COOKWIND DR	HOUSTON	TEXAS	77072	8502 COOKWIND DR	HOUSTON	TEXAS	77072
138	1129400000011	BHATIA SHYAM	8902 BELLE GLEN DR	HOUSTON	TEXAS	77099	8902 BELLE GLEN DR	HOUSTON	TEXAS	77099
139	1071640110003	BIAS MAE D	12300 BROOKGLADE CIR	HOUSTON	TEXAS	77099	12300 BROOKGLADE CIR # 81	HOUSTON	TEXAS	77099
140	1021270000032	BIASSOU JEAN ROBERT	12030 CLIFFGATE DR	HOUSTON	TEXAS	77072	12030 CLIFFGATE DR	HOUSTON	TEXAS	77072
141	1208720010001	BISHOP OF THE DIOCESE OF	8503 S KIRKWOOD RD	HOUSTON	TEXAS	77099	8503 S KIRKWOOD RD	HOUSTON	TEXAS	77099
142	1071640160008	BISIRIYU LUQMAN	12300 BROOKGLADE CIR	HOUSTON	TEXAS	77099	12300 BROOKGLADE CIR # 123	HOUSTON	TEXAS	77099
143	0430730000014	BISSONNET CAPITAL INVESTMENTS LP	11700 BISSONNET ST	HOUSTON	TEXAS	77099	11700 BISSONNET ST # 31	HOUSTON	TEXAS	77099
144	1071670000007	BISSONNBET REAL LLC	12300 BISSONNET ST	HOUSTON	TEXAS	77099	12300 BISSONNET ST	HOUSTON	TEXAS	77099
145	1126340000027	BLAIR RHONDA E	8510 COOKSTEEL DR	HOUSTON	TEXAS	77072	8510 COOKSTEEL DR	HOUSTON	TEXAS	77072
146	1043700000043	BOFFMAN GEORGE JR & VANESSA	9607 HUNTINGTON WAY DR	HOUSTON	TEXAS	77099	9607 HUNTINGTON WAY DR	HOUSTON	TEXAS	77099
147	1043700000083	BONILLA ELIZABETH	9602 HUNTINGTON HILL DR	HOUSTON	TEXAS	77099	9602 HUNTINGTON HILL DR	HOUSTON	TEXAS	77099
148	1071640120002	BONILLA MARIA N	12300 BROOKGLADE CIR	HOUSTON	TEXAS	77099	12300 BROOKGLADE CIR # 91	HOUSTON	TEXAS	77099
149	1245670020023	BONILLA RAFAEL & MARIA L	12414 MAGNOLIA CANYON	HOUSTON	TEXAS	77099	12414 MAGNOLIA CANYON	HOUSTON	TEXAS	77099
150	1129470000003	BOTOR DANTE B	9110 BELLE GLEN DR	HOUSTON	TEXAS	77099	9110 BELLE GLEN DR	HOUSTON	TEXAS	77099
151	1129410000071	BOUCHER WILFRED G ESTATE OF	8810 KINDLEWOOD DR	HOUSTON	TEXAS	77099	8810 KINDLEWOOD DR	HOUSTON	TEXAS	77099
152	1013710000016	BRANDSTAEDTER MARTIN	12119 TROULON DR	HOUSTON	TEXAS	77072	12119 TROULON DR	HOUSTON	TEXAS	77072
153	1021270000009	BRANSCUM LLOYD NEAL & KAY ANN	12003 BARRETT BRAE DR	HOUSTON	TEXAS	77072	12003 BARRETT BRAE DR	HOUSTON	TEXAS	77072
154	1054610670003	BRAVO APOLONIA	12334 WELLINGTON PARK DR	HOUSTON	TEXAS	77072	12334 WELLINGTON PARK DR	HOUSTON	TEXAS	77072
155	1245670010035	BREAKFIELD ALISHA R	12315 MAGNOLIA CANYON	HOUSTON	TEXAS	77099	12315 MAGNOLIA CANYON	HOUSTON	TEXAS	77099
156	1071640030002	BRIAN TRUONG LLC	12400 BROOKGLADE CIR	HOUSTON	TEXAS	77099	12400 BROOKGLADE CIR # 28	HOUSTON	TEXAS	77099
157	1245670010004	BROADNAX AUNDREA	9203 DAIRY VIEW LN	HOUSTON	TEXAS	77099	9203 DAIRY VIEW LN	HOUSTON	TEXAS	77099
158	1129410000012	BROKATE TERESA	8819 KALEWOOD DR	HOUSTON	TEXAS	77099	8819 KALEWOOD DR	HOUSTON	TEXAS	77099
159	1047220000019	BROOKFIELD IMP ASSOC INC	8903 ASHKIRK DR	HOUSTON	TEXAS	77099	8903 ASHKIRK DR	HOUSTON	TEXAS	77099
160	0430720000018	BROOKFIELD MUD WATER PLANT			TEXAS					
161	1155760040008	BROWN CLARENCE H JR	12615 BROOKGLADE CIR	HOUSTON	TEXAS	77099	12615 BROOKGLADE CIR # 8	HOUSTON	TEXAS	77099
162	1071640270002	BROWN DEVEN L	12500 BROOKGLADE CIR	HOUSTON	TEXAS	77099	12500 BROOKGLADE CIR # 204	HOUSTON	TEXAS	77099
163	1043710000019	BROWN SANDRA	12111 SOUTH DR	HOUSTON	TEXAS	77099	12111 SOUTH DR	HOUSTON	TEXAS	77099
164	1071640210002	BROWN YVONNE MARIA	12500 BROOKGLADE CIR	HOUSTON	TEXAS	77099	12500 BROOKGLADE CIR # 156	HOUSTON	TEXAS	77099
165	1043700000081	BRYANT BEVERLY SMITH	9510 HUNTINGTON HILL DR	HOUSTON	TEXAS	77099	9510 HUNTINGTON HILL DR	HOUSTON	TEXAS	77099
166	1043700000047	BRYANT JAMES & DEBORAH	9507 HUNTINGTON WAY DR	HOUSTON	TEXAS	77099	9507 HUNTINGTON WAY DR	HOUSTON	TEXAS	77099
167	1145010070039	BUENROSTRO GUSTAVO & PAULA	11815 GLENWOLDE DR	HOUSTON	TEXAS	77099	11815 GLENWOLDE DR	HOUSTON	TEXAS	77099
168	1047220000014	BUI DANG NGOC &	12319 SHANNON HILLS DR	HOUSTON	TEXAS	77099	12319 SHANNON HILLS DR	HOUSTON	TEXAS	77099
169	1129400000112	BUI EMILY T	11627 RIDERWOOD DR	HOUSTON	TEXAS	77099	11627 RIDERWOOD DR	HOUSTON	TEXAS	77099
170	1126350000013	BUI HUNG N	8414 COOKWIND DR	HOUSTON	TEXAS	77072	8414 COOKWIND DR	HOUSTON	TEXAS	77072
171	1245670020042	BUI LIEN	12310 MAGNOLIA CANYON	HOUSTON	TEXAS	77099	12310 MAGNOLIA CANYON	HOUSTON	TEXAS	77099
172	1145010070030	BUI LONG DUC	11703 GLENWOLDE DR	HOUSTON	TEXAS	77099	11703 GLENWOLDE DR	HOUSTON	TEXAS	77099
173	1129460000048	BUI THO	9118 KALEWOOD DR	HOUSTON	TEXAS	77099	9118 KALEWOOD DR	HOUSTON	TEXAS	77099
174	1245670010022	BUNGE MATTHIAS A	12427 MAGNOLIA CANYON	HOUSTON	TEXAS	77099	12427 MAGNOLIA CANYON	HOUSTON	TEXAS	77099
175	1128310000059	BUREY HUBERT D & RUTH	11834 LIMA DR	HOUSTON	TEXAS	77099	11834 LIMA DR	HOUSTON	TEXAS	77099
176	1071670000004	BURGER KING CORP #3812	12590 BISSONNET ST	HOUSTON	TEXAS	77099	12590 BISSONNET ST	HOUSTON	TEXAS	77099
177	1129400000021	BURTON PANDORIA D	8707 BELLE GLEN DR	HOUSTON	TEXAS	77099	8707 BELLE GLEN DR	HOUSTON	TEXAS	77099
178	1071640270005	BURUM BENJAMIN F	12500 BROOKGLADE CIR	HOUSTON	TEXAS	77099	12500 BROOKGLADE CIR	HOUSTON	TEXAS	77099
179	1005130000011	BUSARI MICKY & SADIAT	11927 TANAGER ST	HOUSTON	TEXAS	77072	11927 TANAGER ST	HOUSTON	TEXAS	77072
180	1071640110001	BUSH GRACIE E	12300 BROOKGLADE CIR	HOUSTON	TEXAS	77099	12300 BROOKGLADE CIR # 83	HOUSTON	TEXAS	77099
181	1021270000033	BUSTILLO DENNY A & SAMANTHA N	12034 CLIFFGATE DR	HOUSTON	TEXAS	77072	12034 CLIFFGATE DR	HOUSTON	TEXAS	77072
182	1071640100002	BUSTILLO ZINIA E	12300 BROOKGLADE CIR	HOUSTON	TEXAS	77099	12300 BROOKGLADE CIR # 73	HOUSTON	TEXAS	77099
183	1047210000014	BUTLER PAMELA K & CHARLES R	12319 BEXLEY DR	HOUSTON	TEXAS	77099	12319 BEXLEY DR	HOUSTON	TEXAS	77099
184	1129400000049	C STEINER SONS LLC ET AL	8906 KALEWOOD DR	HOUSTON	TEXAS	77099	8906 KALEWOOD DR	HOUSTON	TEXAS	77099
185	1021290000030	CACERES MARIA L	12022 NEWBROOK DR	HOUSTON	TEXAS	77072	12022 NEWBROOK DR	HOUSTON	TEXAS	77072
186	1021280000011	CADELINIA MICHELLE	8526 RIPTIDE DR	HOUSTON	TEXAS	77072	8526 RIPTIDE DR	HOUSTON	TEXAS	77072
187	1126340000013	CADENA-ALEMAN ATANACIO	12214 NEWBROOK DR	HOUSTON	TEXAS	77072	12214 NEWBROOK DR	HOUSTON	TEXAS	77072
188	1043700000089	CADIZ JULIO & ANA I	12230 SOUTH DR	HOUSTON	TEXAS	77099	12230 SOUTH DR	HOUSTON	TEXAS	77099
189	1129400000084	CADIZ JULIO C & ANA I	8807 KETCHWOOD DR	HOUSTON	TEXAS	77099	8807 KETCHWOOD DR	HOUSTON	TEXAS	77099
189	1129430000044	CADIZ JULIO C & ANA I	9119 KETCHWOOD DR	HOUSTON	TEXAS	77099	9119 KETCHWOOD DR	HOUSTON	TEXAS	77099
190	1126320000014	CAIN JAMES L	12210 BARRETT BRAE DR	HOUSTON	TEXAS	77072	12210 BARRETT BRAE DR	HOUSTON	TEXAS	77072
191	1047220000009	CAIXITO ALEXANDRA V	12403 SHANNON HILLS DR	HOUSTON	TEXAS	77099	12403 SHANNON HILLS DR	HOUSTON	TEXAS	77099
192	1054610630004	CAMACHO JAIME	12363 WELLINGTON PARK DR	HOUSTON	TEXAS	77072	12363 WELLINGTON PARK DR	HOUSTON	TEXAS	77072
193	1129470000031	CAMPBELL BOLA	11715 EVESBOROUGH DR	HOUSTON	TEXAS	77099	11715 EVESBOROUGH DR	HOUSTON	TEXAS	77099
194	1155760060012	CAMPBELL YINA	12615 BROOKGLADE CIR	HOUSTON	TEXAS	77099	12615 BROOKGLADE CIR # 12	HOUSTON	TEXAS	77099
195	1129430000036	CAMPUZANO ERIKA	11634 KARLWOOD LN	HOUSTON	TEXAS	77099	11634 KARLWOOD LN	HOUSTON	TEXAS	77099
196	1245670010016	CANAS JOSE L	12515 MAGNOLIA CANYON	HOUSTON	TEXAS	77099	12515 MAGNOLIA CANYON	HOUSTON	TEXAS	77099
197	1021270000005	CANTRIL LAMAR ROSS	12019 BARRETT BRAE DR	HOUSTON	TEXAS	77072	12019 BARRETT BRAE DR	HOUSTON	TEXAS	77072
198	1129460000052	CAO KIM Y	9102 KALEWOOD DR	HOUSTON	TEXAS	77099	9102 KALEWOOD DR	HOUSTON	TEXAS	77099
199	1129410000074	CAPALAD BRAULIO & EVELYN	8902 KINDLEWOOD DR	HOUSTON	TEXAS	77099	8902 KINDLEWOOD DR	HOUSTON	TEXAS	77099
200	1128310000057	CARCAMO JOSE J & ROSA	11826 LIMA DR	HOUSTON	TEXAS	77099	11826 LIMA DR	HOUSTON	TEXAS	77099
201	1047190000018	CARD CAROL A	12306 LIMA DR	HOUSTON	TEXAS	77099	12306 LIMA DR	HOUSTON	TEXAS	77099
202	1047200000035	CARDENAS DONACIANO &	12430 BEXLEY DR	HOUSTON	TEXAS	77099	12430 BEXLEY DR	HOUSTON	TEXAS	77099
203	1162740000003	CARDIOTECH ULTRASOUND SCHOOL LLC	12135 BISSONNET ST	HOUSTON	TEXAS	77099	12135 BISSONNET ST	HOUSTON	TEXAS	77099
203	1162740000004	CARDIOTECH ULTRASOUND SCHOOL LLC	12135 BISSONNET ST	HOUSTON	TEXAS	77099	12135 BISSONNET ST	HOUSTON	TEXAS	77099
203	1162740000005	CARDIOTECH ULTRASOUND SCHOOL LLC	12135 BISSONNET ST	HOUSTON	TEXAS	77099	12135 BISSONNET ST	HOUSTON	TEXAS	77099
204	1054610620006	CARMONA FEDERICO	12373 WELLINGTON PARK DR	HOUSTON	TEXAS	77072	12373 WELLINGTON PARK DR	HOUSTON	TEXAS	77072
205	1145010070017	CARMONA JUAN F	11818 EVESBOROUGH DR	HOUSTON	TEXAS	77099	11818 EVESBOROUGH DR	HOUSTON	TEXAS	77099
206	1021290000023	CARPENTER JAMES D	11926 NEWBROOK DR	HOUSTON	TEXAS	77072	11926 NEWBROOK DR	HOUSTON	TEXAS	77072
207	1071640080006	CARR JESSE M III ESTATE OF	12400 BROOKGLADE CIR	HOUSTON	TEXAS	77099	12400 BROOKGLADE CIR # 64	HOUSTON	TEXAS	77099
208	1021270000019	CARR MICHAEL T & MARY	11906 CLIFFGATE DR	HOUSTON	TEXAS	77072	11906 CLIFFGATE DR	HOUSTON	TEXAS	77072
209	1155760070001	CARRASCO MARTHA	12615 BROOKGLADE CIR	HOUSTON	TEXAS	77099	12615 BROOKGLADE CIR # 1	HOUSTON	TEXAS	77099
210	1128310000037	CARRIZALES ELIUD	11626 LIMA DR	HOUSTON	TEXAS	77099	11626 LIMA DR	HOUSTON	TEXAS	77099
211	1129470000015	CARRIZALES MARTIN	9310 BELLE GLEN DR	HOUSTON	TEXAS	77099	9310 BELLE GLEN DR	HOUSTON	TEXAS	77099
212	1129400000047	CASTELLON JOSE A	8914 KALEWOOD DR	HOUSTON	TEXAS	77099	8914 KALEWOOD DR	HOUSTON	TEXAS	77099
213	1129400000029	CASTILLO JUAN & DORA A	8903 BELLE GLEN DR	HOUSTON	TEXAS	77099	8903 BELLE GLEN DR	HOUSTON	TEXAS	77099
214	1126340000011	CEA GILDA M	12222 NEWBROOK DR	HOUSTON	TEXAS	77072	12222 NEWBROOK DR	HOUSTON	TEXAS	77072
215	1129450000033	CEBALLOS LESLIE	9115 KINDLEWOOD DR	HOUSTON	TEXAS	77099	9115 KINDLEWOOD DR	HOUSTON	TEXAS	77099
216	1245670010031	CERVANTES PEDRO	12331 MAGNOLIA CANYON	HOUSTON	TEXAS	77099	12331 MAGNOLIA CANYON	HOUSTON	TEXAS	77099
217	1021270000027	CERVANTES RODRIGO R & MATILDE	12006 CLIFFGATE DR	HOUSTON	TEXAS	77072	12006 CLIFFGATE DR	HOUSTON	TEXAS	77072
218	1054610680025	CHALIKI RAVI K	12319 NEWBROOK DR	HOUSTON	TEXAS	77072	12319 NEWBROOK DR	HOUSTON	TEXAS	77072
219	1047220000016	CHAMBERS ESTER	12311 SHANNON HILLS DR	HOUSTON	TEXAS	77099	12311 SHANNON HILLS D	HOUSTON	TEXAS	77099
220	1155760040001	CHAMU MARIO G	12615 BROOKGLADE CIR	HOUSTON	TEXAS	77099	12615 BROOKGLADE CIR # 1	HOUSTON	TEXAS	77099
220	1155760040013	CHAMU MARIO G	12615 BROOKGLADE CIR	HOUSTON	TEXAS	77099	12615 BROOKGLADE CIR # 13	HOUSTON	TEXAS	77099
221	1155760060016	CHAN HOI FA	12615 BROOKGLADE CIR	HOUSTON	TEXAS	77099	12615 BROOKGLADE CIR # 16	HOUSTON	TEXAS	77099
222	1054610620014	CHAN PETER YICK	12384 NEWBROOK DR	HOUSTON	TEXAS	77072	12384 NEWBROOK DR	HOUSTON	TEXAS	77072
223	1129400000088	CHAN WUN HEI	8903 KETCHWOOD DR	HOUSTON	TEXAS	77099	8903 KETCHWOOD DR	HOUSTON	TEXAS	77099
224	1071640230006	CHANDLER RONALD GENE II	12500 BROOKGLADE CIR	HOUSTON	TEXAS	77099	12500 BROOKGLADE CIR # 178			

PERMIT MODIFICATION WITH PUBLIC NOTICE
DOTY SAND PIT VENTURE LANDFILL
12000 BISSONNET STREET
HOUSTON, HARRIS COUNTY, TEXAS
TCEQ MSW PERMIT NO. 1247

257	1129410000063	COMANDARI JESUS R & LEONOR	8711 KINDLEWOOD DR	HOUSTON	TEXAS	77099	8711 KINDLEWOOD DR	HOUSTON	TEXAS	77099
258	1013710000017	COMMANDER ENTERPRISES INC	12115 TROULON DR	HOUSTON	TEXAS	77072	12115 TROULON DR	HOUSTON	TEXAS	77072
259	1126320000019	CONCEPCION RICARDO M SR	12122 BARRETT BRAE DR	HOUSTON	TEXAS	77072	12122 BARRETT BRAE DR	HOUSTON	TEXAS	77072
260	1129450000010	CONTRERAS ANA L & MARVIN A	11814 GLENWOLDE DR	HOUSTON	TEXAS	77099	11814 GLENWOLDE DR	HOUSTON	TEXAS	77099
261	1126320000006	CONTRERAS ORLANDO	12242 BARRETT BRAE DR	HOUSTON	TEXAS	77072	12242 BARRETT BRAE DR	HOUSTON	TEXAS	77072
262	1129400000096	CORDOVA ARMANDO A	11648 HERALD SQUARE DR	HOUSTON	TEXAS	77099	11648 HERALD SQUARE DR	HOUSTON	TEXAS	77099
263	1054610380006	CURRENT OWNER	12345 WELLINGTON PARK DR	HOUSTON	TEXAS	77072	12345 WELLINGTON PARK DR	HOUSTON	TEXAS	77072
264	1071640150005	CORNETT CATHERINE L	12300 BROOKGLADE CIR	HOUSTON	TEXAS	77099	12300 BROOKGLADE CIR # 111	HOUSTON	TEXAS	77099
265	1129410000058	CORONA JAMES A & MARIA G	8819 KINDLEWOOD DR	HOUSTON	TEXAS	77099	8819 KINDLEWOOD DR	HOUSTON	TEXAS	77099
266	1129400000043	CORONADO JOSE A	9010 KALEWOOD DR	HOUSTON	TEXAS	77099	9010 KALEWOOD DR	HOUSTON	TEXAS	77099
267	1145010070037	CORONADO JUAN A	11807 GLENWOLDE DR	HOUSTON	TEXAS	77099	11807 GLENWOLDE DR	HOUSTON	TEXAS	77099
268	1129400000039	CORONADO LEONARDO	9023 BELLE GLEN DR	HOUSTON	TEXAS	77099	9023 BELLE GLEN DR	HOUSTON	TEXAS	77099
269	1047190000017	CORPENO VILMA M	12310 LIMA DR	HOUSTON	TEXAS	77099	12310 LIMA DR	HOUSTON	TEXAS	77099
270	1054610600011	CORTES JOSE JUAN	12422 NEWBROOK DR	HOUSTON	TEXAS	77072	12422 NEWBROOK DR	HOUSTON	TEXAS	77072
271	1005120000013	CORTEZ ABEL R	12003 TROULON DR	HOUSTON	TEXAS	77072	12003 TROULON DR	HOUSTON	TEXAS	77072
272	0111390030043	CORTEZ APOLONIO F	12111 ALPHA ST	HOUSTON	TEXAS	77072	12111 ALPHA ST	HOUSTON	TEXAS	77072
273	1129450000026	CORTEZ JAUQUELINE D CONTRERAS	9114 KETCHWOOD DR	HOUSTON	TEXAS	77099	9114 KETCHWOOD DR	HOUSTON	TEXAS	77099
274	0462200000003	COUNTY OF HARRIS	O S KIRKWOOD	HOUSTON	TEXAS	77099	O S KIRKWOOD	HOUSTON	TEXAS	77099
275	1021270000008	COURTS CHARLES E	12007 BARRETT BRAE DR	HOUSTON	TEXAS	77072	12007 BARRETT BRAE DR	HOUSTON	TEXAS	77072
276	1005130000003	CROSSWELL VOLETA R	12027 TANAGER ST	HOUSTON	TEXAS	77072	12027 TANAGER ST	HOUSTON	TEXAS	77072
277	1071640120001	CROWE JAMES ROBERT	12300 BROOKGLADE CIR	HOUSTON	TEXAS	77099	12300 BROOKGLADE CIR # 9	HOUSTON	TEXAS	77099
278	1126340000026	CRUZ CATALINA	8511 COOKSTEEL DR	HOUSTON	TEXAS	77072	8511 COOKSTEEL DR	HOUSTON	TEXAS	77072
279	1129410000021	CRUZ JUANA MOLINA	8711 KALEWOOD DR	HOUSTON	TEXAS	77099	8711 KALEWOOD DR	HOUSTON	TEXAS	77099
280	1129450000008	CRUZ LUIS A	9207 KALEWOOD DR	HOUSTON	TEXAS	77099	9207 KALEWOOD DR	HOUSTON	TEXAS	77099
281	0111390030047	CRUZ MILTON A	12123 ALPHA ST	HOUSTON	TEXAS	77072	12123 ALPHA ST	HOUSTON	TEXAS	77072
281	0111390030040	CRUZ MILTON A	12123 ALPHA ST	HOUSTON	TEXAS	77072	12123 ALPHA ST	HOUSTON	TEXAS	77072
282	1054610670029	CRUZ NORA G	12314 WELLINGTON PARK DR	HOUSTON	TEXAS	77072	12314 WELLINGTON PARK DR	HOUSTON	TEXAS	77072
283	0111390030041	CRUZ VERONICA	12119 ALPHA ST	HOUSTON	TEXAS	77072	12119 ALPHA ST	HOUSTON	TEXAS	77072
284	1129470000022	CUERO SHANELLE A	11819 EVESBOROUGH DR	HOUSTON	TEXAS	77099	11819 EVESBOROUGH DR	HOUSTON	TEXAS	77099
285	1126340000016	CUEVAS JOSE N JR & LINDA A	12202 NEWBROOK DR	HOUSTON	TEXAS	77072	12202 NEWBROOK DR	HOUSTON	TEXAS	77072
286	1129430000047	CUNG THANG A & THAO B	9107 KETCHWOOD DR	HOUSTON	TEXAS	77099	9107 KETCHWOOD DR	HOUSTON	TEXAS	77099
287	1005120000018	CURRENT OWNER	11915 TROULON DR	HOUSTON	TEXAS	77072	11915 TROULON DR	HOUSTON	TEXAS	77072
288	1071640040009	DADSON WILLIAM H	12400 BROOKGLADE CIR	HOUSTON	TEXAS	77099	12400 BROOKGLADE CIR # 32	HOUSTON	TEXAS	77099
289	1129430000051	DAHNIYA AGIBOLA T & JOYCE	11647 HERALD SQUARE DR	HOUSTON	TEXAS	77099	11647 HERALD SQUARE DR	HOUSTON	TEXAS	77099
290	1128300000015	DAM HIEU VAN & DO OANH KIM	11722 ZARROLL DR	HOUSTON	TEXAS	77099	11722 ZARROLL DR	HOUSTON	TEXAS	77099
291	1021270000017	DAM LIEM PHAN	11903 BARRETT BRAE DR	HOUSTON	TEXAS	77072	11903 BARRETT BRAE DR	HOUSTON	TEXAS	77072
292	1071640150006	DAMIJO HAPPY	12300 BROOKGLADE CIR	HOUSTON	TEXAS	77099	12300 BROOKGLADE CIR # 110	HOUSTON	TEXAS	77099
293	1128320000016	DANG CHI H & KIM L	11719 LIMA DR	HOUSTON	TEXAS	77099	11719 LIMA DR	HOUSTON	TEXAS	77099
294	1021290000047	DANG HA THI	12018 NEWBROOK DR	HOUSTON	TEXAS	77072	12018 NEWBROOK DR	HOUSTON	TEXAS	77072
295	1126330000001	DANG JOSH TUAN ANH	8403 COOKWIND DR	HOUSTON	TEXAS	77072	8403 COOKWIND DR	HOUSTON	TEXAS	77072
296	1129410000034	DANG KEVIN W	8806 KETCHWOOD DR	HOUSTON	TEXAS	77099	8806 KETCHWOOD DR	HOUSTON	TEXAS	77099
297	1021270000001	DANG KIMHUE	12039 BARRETT BRAE DR	HOUSTON	TEXAS	77072	12039 BARRETT BRAE DR	HOUSTON	TEXAS	77072
298	1021290000014	DAO MAILAN NGUYEN	11915 CLIFFGATE DR	HOUSTON	TEXAS	77072	11915 CLIFFGATE DR	HOUSTON	TEXAS	77072
299	1129400000065	DAO SON V	11746 BEXLEY DR	HOUSTON	TEXAS	77099	11746 BEXLEY DR	HOUSTON	TEXAS	77099
300	1047190000022	DAUSSIN FRANCES A & KERRY P	8711 ASHKIRK DR	HOUSTON	TEXAS	77099	8711 ASHKIRK DR	HOUSTON	TEXAS	77099
301	1021290000006	DAVIDSON DONNA R	12015 CLIFFGATE DR	HOUSTON	TEXAS	77072	12015 CLIFFGATE DR	HOUSTON	TEXAS	77072
302	1047220000004	DAVILA CLORINDA	12423 SHANNON HILLS DR	HOUSTON	TEXAS	77099	12423 SHANNON HILLS DR	HOUSTON	TEXAS	77099
303	1047200000013	DAVIS KYO CHA	12327 LIMA DR	HOUSTON	TEXAS	77099	12327 LIMA DR	HOUSTON	TEXAS	77099
304	1129430000066	DE LA CRUZ ISAIAS & LILIA	11647 TWINRIDGE LN	HOUSTON	TEXAS	77099	11647 TWINRIDGE LN	HOUSTON	TEXAS	77099
305	1129470000014	DEBORJAS SANDRA Y	9306 BELLE GLEN DR	HOUSTON	TEXAS	77099	9306 BELLE GLEN DR	HOUSTON	TEXAS	77099
306	1126350000002	DECASTRO SILVIA M	12215 BARRETT BRAE DR	HOUSTON	TEXAS	77072	12215 BARRETT BRAE DR	HOUSTON	TEXAS	77072
307	1126320000013	DECCAN PROPERTIES LLC	12214 BARRETT BRAE DR	HOUSTON	TEXAS	77072	12214 BARRETT BRAE DR	HOUSTON	TEXAS	77072
308	1054610680020	DEL RIO SANTIAGO	12305 NEWBROOK DR	HOUSTON	TEXAS	77072	12305 NEWBROOK DR	HOUSTON	TEXAS	77072
309	1126330000016	DELACRUZ CESAR ARROYO	12123 NEWBROOK DR	HOUSTON	TEXAS	77072	12123 NEWBROOK DR	HOUSTON	TEXAS	77072
310	1005120000031	DELACRUZ MARIA S	12006 TANAGER ST	HOUSTON	TEXAS	77072	12006 TANAGER ST	HOUSTON	TEXAS	77072
311	1129400000057	DELGADO JOSEFINA	8722 KALEWOOD DR	HOUSTON	TEXAS	77099	8722 KALEWOOD DR	HOUSTON	TEXAS	77099
312	1128320000003	DELOS SANTOS SOCRATES	11831 LIMA DR	HOUSTON	TEXAS	77099	11831 LIMA DR	HOUSTON	TEXAS	77099
313	1021290000034	DELRIO GUADALUPE & ANGEL	8523 RIPTIDE DR	HOUSTON	TEXAS	77072	8523 RIPTIDE DR	HOUSTON	TEXAS	77072
314	0111390020019	DELRIO JOSE & GLORIA	12119 CEDAR GAP LN	HOUSTON	TEXAS	77072	12119 CEDAR GAP LN	HOUSTON	TEXAS	77072
315	1071640250001	DENG YUNYU	12500 BROOKGLADE CIR	HOUSTON	TEXAS	77099	12500 BROOKGLADE CIR # 190	HOUSTON	TEXAS	77099
316	1043700000066	DEORTEZ MARTA ELENA CHICAS	9510 HUNTINGTON WICK DR	HOUSTON	TEXAS	77099	9510 HUNTINGTON WICK DR	HOUSTON	TEXAS	77099
317	1245670010029	DERAMIREZ MARIA TREJO	12339 MAGNOLIA CANYON	HOUSTON	TEXAS	77099	12339 MAGNOLIA CANYON	HOUSTON	TEXAS	77099
318	1054610620007	DESAI BAKULA N	12371 WELLINGTON PARK DR	HOUSTON	TEXAS	77072	12371 WELLINGTON PARK DR	HOUSTON	TEXAS	77072
319	1155760020004	DESROTO PROPERTIES INC	12615 BROOKGLADE CIR	HOUSTON	TEXAS	77099	12615 BROOKGLADE CIR # 4	HOUSTON	TEXAS	77099
319	1155760030010	DESROTO PROPERTIES INC	12615 BROOKGLADE CIR	HOUSTON	TEXAS	77099	12615 BROOKGLADE CIR # 10	HOUSTON	TEXAS	77099
320	1071640190004	DHRUVA VIKRAM & MONA	12500 BROOKGLADE CIR	HOUSTON	TEXAS	77099	12500 BROOKGLADE CIR # 145	HOUSTON	TEXAS	77099
322	1129470000028	DIAZ ISIDRO P	11727 EVESBOROUGH DR	HOUSTON	TEXAS	77099	11727 EVESBOROUGH DR	HOUSTON	TEXAS	77099
323	1245670020021	DIAZ ISMAEL	12422 MAGNOLIA CANYON	HOUSTON	TEXAS	77099	12422 MAGNOLIA CANYON	HOUSTON	TEXAS	77099
324	1129400000113	DIAZ JOSE	11631 RIDERWOOD DR	HOUSTON	TEXAS	77099	11631 RIDERWOOD DR	HOUSTON	TEXAS	77099
325	1129410000018	DIAZ MARIA	8723 KALEWOOD DR	HOUSTON	TEXAS	77099	8723 KALEWOOD DR	HOUSTON	TEXAS	77099
326	1054610380008	DIAZ SALVADOR E & MARINA G	12344 NEWBROOK DR	HOUSTON	TEXAS	77072	12344 NEWBROOK DR	HOUSTON	TEXAS	77072
321	1043780000014	DIAZ-MAYORGA RICARDO	12314 SOUTH DR	HOUSTON	TEXAS	77099	12314 SOUTH DR	HOUSTON	TEXAS	77099
327	1021300000001	DIEP HAI VAN & MAI LE HAI	12027 NEWBROOK DR	HOUSTON	TEXAS	77072	12030 NEWBROOK DR	HOUSTON	TEXAS	77072
328	1021290000032	DIEP HUY A	12030 NEWBROOK DR	HOUSTON	TEXAS	77072	12030 NEWBROOK DR	HOUSTON	TEXAS	77072
329	1129450000011	DIETERICH TODD ALAN	11810 GLENWOLDE DR	HOUSTON	TEXAS	77099	11810 GLENWOLDE DR	HOUSTON	TEXAS	77099
330	1155760060011	DIMA GROUP LLC	12615 BROOKGLADE CIR	HOUSTON	TEXAS	77099	12615 BROOKGLADE CIR # 11	HOUSTON	TEXAS	77099
331	1155760040015	DING YIYI	12615 BROOKGLADE CIR	HOUSTON	TEXAS	77099	12615 BROOKGLADE CIR # 15	HOUSTON	TEXAS	77099
332	1129450000015	DINH CHAU PHAN & LE HA THU	11718 GLENWOLDE DR	HOUSTON	TEXAS	77099	11718 GLENWOLDE DR	HOUSTON	TEXAS	77099
333	1129460000016	DO LOAN	9315 BELLE GLEN DR	HOUSTON	TEXAS	77099	9315 BELLE GLEN DR	HOUSTON	TEXAS	77099
334	1071640110009	DO QUANG VAN & THANH PHAM	12300 BROOKGLADE CIR	HOUSTON	TEXAS	77099	12300 BROOKGLADE CIR # 75	HOUSTON	TEXAS	77099
335	1129400000148	DOAN KIM	11630 BEXLEY DR	HOUSTON	TEXAS	77099	11630 BEXLEY DR	HOUSTON	TEXAS	77099
336	1129430000068	DOLLINGER KAREN A	11639 TWINRIDGE LN	HOUSTON	TEXAS	77099	11639 TWINRIDGE LN	HOUSTON	TEXAS	77099
337	1129400000030	DOMINGUEZ ANGEL	8907 BELLE GLEN DR	HOUSTON	TEXAS	77099	8907 BELLE GLEN DR	HOUSTON	TEXAS	77099
338	1245670020006	DOMINGUEZ LUIS R	9123 MAGNOLIA VW	HOUSTON	TEXAS	77099	9123 MAGNOLIA VW	HOUSTON	TEXAS	77099
339	1005130000007	DONAIRES RICARDO & GLORIA	12011 TANAGER ST	HOUSTON	TEXAS	77072	12011 TANAGER ST	HOUSTON	TEXAS	77072
340	1021290000018	DONG THOM	11902 NEWBROOK DR	HOUSTON	TEXAS	77072	11902 NEWBROOK DR	HOUSTON	TEXAS	77072
341	1021260000024	DONG THOM THI	11926 BARRETT BRAE DR	HOUSTON	TEXAS	77072	11926 BARRETT BRAE DR	HOUSTON	TEXAS	77072
342	1047190000028	DOSAL MARIA J	8811 ASHKIRK DR	HOUSTON	TEXAS	77099	8811 ASHKIRK DR	HOUSTON	TEXAS	77099
343	1071640060007	DOUGLAS CLARENCE & SONYA	12400 BROOKGLADE CIR	HOUSTON	TEXAS	77099	12400 BROOKGLADE CIR # 56	HOUSTON	TEXAS	77099
344	1054610670026	DOZIE DON & CHRISTY N	12304 WELLINGTON PARK DR	HOUSTON	TEXAS	77072	12304 WELLINGTON PARK DR	HOUSTON	TEXAS	77072
345	0111390020006	DRUMMOND MARIE	12214 CEDAR GAP LN	HOUSTON	TEXAS	77072	12214 CEDAR GAP LN	HOUSTON	TEXAS	77072
346	0111390020017	DRUMMOND MARIE I	12111 CEDAR GAP LN	HOUSTON	TEXAS	77072	12111 CEDAR GAP LN	HOUSTON	TEXAS	77072
347	1071640010008	DTVU PROPERTIES LLC	12400 BROOKGLADE CIR	HOUSTON	TEXAS	77099	12400 BROOKGLADE CIR # 2	HOUSTON	TEXAS	77099
348	1054610670030	DUC CHIKY	12318 WELLINGTON PARK DR	HOUSTON	TEXAS	77072	12318 WELLINGTON PARK DR	HOUSTON	TEXAS	77072
349	1126350000001	DUCOS LUIS F V	12219 BARRETT BRAE DR	HOUSTON	TEXAS	77072	12219 BARRETT BRAE DR	HOUSTON	TEXAS	77072
350	1071640060005	DUMES INVESTMENT	12400 BROOKGLADE CIR	HOUSTON	TEXAS	77099	12400 BROOKGLADE CIR # 54	HOUSTON	TEXAS	77099
351	1129400000037	DUMILAO CARLOS P & FE Q	9015 BELLE GLEN DR	HOUSTON	TEXAS	77099	9015 BELLE GLEN DR	HOUSTON	TEXAS	77099
352	1129410000029	DUNAK ADRIANNA	8710 KETCHWOOD DR	HOUSTON	TEXAS	77099	8710 KETCHWOOD DR	HOUSTON	TEXAS	77099
353	1129410000028	DUONG PHUNG K	8706 KETCHWOOD DR	HOUSTON	TEXAS	77099	8706 KETCHWOOD DR	HOUSTON	TEXAS	77099
354	1128300000006	DUONG SON B	11818 ZARROLL DR	HOUSTON	TEXAS	77099	11818 ZARROLL DR	HOUSTON	TEXAS	77099
355	1359610010001	DURAN RAFAEL A & LORENA	8619 COOK RD	HOUSTON	TEXAS	77099	8619 COOK RD	HOUSTON	TEXAS	77099
356	1129400000013	DURAN								

PERMIT MODIFICATION WITH PUBLIC NOTICE
DOTY SAND PIT VENTURE LANDFILL
12000 BISSONNET STREET
HOUSTON, HARRIS COUNTY, TEXAS
TCEQ MSW PERMIT NO. 1247

387	1071640110008	FARINDE ABIMBOLA O	12300 BROOKGLADE CIR	HOUSTON	TEXAS	77099	12300 BROOKGLADE CIR # 76	HOUSTON	TEXAS	77099
388	1071640240001	FARINDE AYOADE S	12500 BROOKGLADE CIR	HOUSTON	TEXAS	77099	12500 BROOKGLADE CIR # 183	HOUSTON	TEXAS	77099
389	1129400000014	FAROOQ ADIL MOHAMMED	8810 BELLE GLEN DR	HOUSTON	TEXAS	77099	8810 BELLE GLEN DR	HOUSTON	TEXAS	77099
390	1071640180006	FASUH PRINCE	12300 BROOKGLADE CIR	HOUSTON	TEXAS	77099	12300 BROOKGLADE CIR # 136	HOUSTON	TEXAS	77099
391	1071640070002	FAUSSET DEBORAH E	12400 BROOKGLADE CIR	HOUSTON	TEXAS	77099	12400 BROOKGLADE CIR # 58	HOUSTON	TEXAS	77099
392	1126320000002	FEDERAL HOME LOAN MORTGAGE CORPORATI	8414 COOKWOOD DR	HOUSTON	TEXAS	77072	8414 COOKWOOD DR	HOUSTON	TEXAS	77072
393	1128320000002	FERNANDEZ IDALIA	11835 LIMA DR	HOUSTON	TEXAS	77099	11835 LIMA DR	HOUSTON	TEXAS	77099
394	1128300000004	FERRER ALEX & LEONERVA I	11826 ZARROLL DR	HOUSTON	TEXAS	77099	11826 ZARROLL DR	HOUSTON	TEXAS	77099
395	1128300000003	FERRER ALEX BACANI	11830 ZARROLL DR	HOUSTON	TEXAS	77099	11830 ZARROLL DR	HOUSTON	TEXAS	77099
396	1129470000026	FERRER JAYSON B	11803 EVESBOROUGH DR	HOUSTON	TEXAS	77099	11803 EVESBOROUGH DR	HOUSTON	TEXAS	77099
397	0462200000088	FIRST FILIPINO AMERCIAN	8603 S KIRKWOOD RD	HOUSTON	TEXAS	77099	8603 S KIRKWOOD RD	HOUSTON	TEXAS	77099
398	1155760060015	FIRST NATION FIDUCIARY SVC LTD	12615 BROOKGLADE CIR	HOUSTON	TEXAS	77099	12615 BROOKGLADE CIR # 15	HOUSTON	TEXAS	77099
399	0430730000016	FLAGSHIP INVESTMENT LLC	9226 S KIRKWOOD RD	HOUSTON	TEXAS	77099	9226 S KIRKWOOD RD	HOUSTON	TEXAS	77099
400	1071640170006	FLANAGAN MARK E	12300 BROOKGLADE CIR	HOUSTON	TEXAS	77099	12300 BROOKGLADE CIR # 131	HOUSTON	TEXAS	77099
401	1071640190002	FLASH KEITH H	12500 BROOKGLADE CIR	HOUSTON	TEXAS	77099	12500 BROOKGLADE CIR # 143	HOUSTON	TEXAS	77099
402	1071640200002	FLETCHER TOM	12500 BROOKGLADE CIR	HOUSTON	TEXAS	77099	12500 BROOKGLADE CIR # 149	HOUSTON	TEXAS	77099
403	1245670010038	FLORES FIDEL & CELINA	12303 MAGNOLIA CANYON	HOUSTON	TEXAS	77099	12303 MAGNOLIA CANYON	HOUSTON	TEXAS	77099
404	1129430000004	FLORES JOSE N & MARISELA LOPEZ	11647 EVESBOROUGH DR	HOUSTON	TEXAS	77099	11647 EVESBOROUGH DR	HOUSTON	TEXAS	77099
405	1043700000049	FLORES MARIA	9506 HUNTINGTON WAY DR	HOUSTON	TEXAS	77099	9506 HUNTINGTON WAY DR	HOUSTON	TEXAS	77099
406	1071640170003	FLORES MICHAEL	12300 BROOKGLADE CIR	HOUSTON	TEXAS	77099	12300 BROOKGLADE CIR # 128	HOUSTON	TEXAS	77099
407	1128300000007	FLORES RAMON A	11814 ZARROLL DR	HOUSTON	TEXAS	77099	11814 ZARROLL DR	HOUSTON	TEXAS	77099
408	10212700000016	FONG ANTHONY & PHUNG GIANG	11907 BARRETT BRAE DR	HOUSTON	TEXAS	77072	11907 BARRETT BRAE DR	HOUSTON	TEXAS	77072
409	1245670020017	FORMOSA MANAGEMENT LLC	12510 MAGNOLIA CANYON	HOUSTON	TEXAS	77099	12510 MAGNOLIA CANYON	HOUSTON	TEXAS	77099
410	1126320000008	FORTUNA KIM LONG LLC	12234 BARRETT BRAE DR	HOUSTON	TEXAS	77072	12234 BARRETT BRAE DR	HOUSTON	TEXAS	77072
411	1129410000066	FRANCISCO M B JR	8702 KINDLEWOOD DR	HOUSTON	TEXAS	77099	8702 KINDLEWOOD DR	HOUSTON	TEXAS	77099
412	10437800000010	FRY NADIA LIVING TRUST	12330 SOUTH DR	HOUSTON	TEXAS	77099	12330 SOUTH DR	HOUSTON	TEXAS	77099
413	1155760020012	FUENTES ARNOLDO	12615 BROOKGLADE CIR	HOUSTON	TEXAS	77099	12615 BROOKGLADE CIR # 12	HOUSTON	TEXAS	77099
414	1155760020007	FUENTES BERNARDO	12615 BROOKGLADE CIR	HOUSTON	TEXAS	77099	12615 BROOKGLADE CIR # 7	HOUSTON	TEXAS	77099
415	1155760020006	FUENTES BERNARDO & JOSE W	12615 BROOKGLADE CIR	HOUSTON	TEXAS	77099	12615 BROOKGLADE CIR # 6	HOUSTON	TEXAS	77099
416	1129460000008	FUENTES ISRAEL & MARINA	9207 BELLE GLEN DR	HOUSTON	TEXAS	77099	9207 BELLE GLEN DR	HOUSTON	TEXAS	77099
417	1129400000022	FUENTES JOSE A	8711 BELLE GLEN DR	HOUSTON	TEXAS	77099	8711 BELLE GLEN DR	HOUSTON	TEXAS	77099
418	1155760030008	FUENTES JOSE W & BERNARDO	12615 BROOKGLADE CIR	HOUSTON	TEXAS	77099	12615 BROOKGLADE CIR # 8	HOUSTON	TEXAS	77099
419	1155760030012	FUENTES KIRVIN M	12615 BROOKGLADE CIR	HOUSTON	TEXAS	77099	12615 BROOKGLADE CIR # 12	HOUSTON	TEXAS	77099
420	1071640110004	FUNCHES CAMILLA	12300 BROOKGLADE CIR	HOUSTON	TEXAS	77099	12300 BROOKGLADE CIR # 80	HOUSTON	TEXAS	77099
421	1071640130001	FUSILIER AUNDRA S	12300 BROOKGLADE CIR	HOUSTON	TEXAS	77099	12300 BROOKGLADE CIR # 93	HOUSTON	TEXAS	77099
422	1071640200003	FYNN RENEE R	12500 BROOKGLADE CIR	HOUSTON	TEXAS	77099	12500 BROOKGLADE CIR # 150	HOUSTON	TEXAS	77099
423	1071640170001	GAITAN DOLORES CECILIA	12300 BROOKGLADE CIR	HOUSTON	TEXAS	77099	12300 BROOKGLADE CIR # 126	HOUSTON	TEXAS	77099
424	1129400000008	GALAN OSCAR A & PATRICIA R	8914 BELLE GLEN DR	HOUSTON	TEXAS	77099	8914 BELLE GLEN DR	HOUSTON	TEXAS	77099
425	1005130000010	GALE DWANE C	11931 TANAGER ST	HOUSTON	TEXAS	77072	11931 TANAGER ST	HOUSTON	TEXAS	77072
426	1071640010003	GALE LISTON J	12400 BROOKGLADE CIR	HOUSTON	TEXAS	77099	12400 BROOKGLADE CIR # 3	HOUSTON	TEXAS	77099
427	1129400000072	GALEAS CARLOS	11718 BEXLEY DR	HOUSTON	TEXAS	77099	11718 BEXLEY DR	HOUSTON	TEXAS	77099
428	1129400000062	GALLEGOS JOSE	8702 KALEWOOD DR	HOUSTON	TEXAS	77099	8702 KALEWOOD DR	HOUSTON	TEXAS	77099
429	1043700000059	GALVEZ RONALD	9603 HUNTINGTON WICK DR	HOUSTON	TEXAS	77099	9603 HUNTINGTON WICK DR	HOUSTON	TEXAS	77099
430	1129470000002	GAMBOA ALEJANDRO R JR & JULIE A	9106 BELLE GLEN DR	HOUSTON	TEXAS	77099	9106 BELLE GLEN DR	HOUSTON	TEXAS	77099
431	1155760070007	GAN CHOONG H	12615 BROOKGLADE CIR	HOUSTON	TEXAS	77099	12615 BROOKGLADE CIR # 7	HOUSTON	TEXAS	77099
432	1128310000002	GARCENILA LORNA I & BERNADITO	11835 ZARROLL DR	HOUSTON	TEXAS	77099	11835 ZARROLL DR	HOUSTON	TEXAS	77099
433	0111390030038	GARCES ISRAEL	12203 ALPHA ST	HOUSTON	TEXAS	77072	12203 ALPHA ST	HOUSTON	TEXAS	77072
433	0111390030039	GARCES ISRAEL	12131 ALPHA ST	HOUSTON	TEXAS	77072	12131 ALPHA ST	HOUSTON	TEXAS	77072
434	1128300000021	GARCIA ADRIAN ESTATE OF	11638 ZARROLL DR	HOUSTON	TEXAS	77099	11638 ZARROLL DR	HOUSTON	TEXAS	77099
435	1245670010010	GARCIA BALTAZAR	12539 MAGNOLIA CANYON	HOUSTON	TEXAS	77099	12539 MAGNOLIA CANYON	HOUSTON	TEXAS	77099
436	1126330000029	GARCIA BERNARDO H &	8522 COOKWOOD DR	HOUSTON	TEXAS	77072	8522 COOKWOOD DR	HOUSTON	TEXAS	77072
437	1047210000002	GARCIA CANDIDA N & ABNER B	12431 BEXLEY DR	HOUSTON	TEXAS	77099	12431 BEXLEY DR	HOUSTON	TEXAS	77099
438	1129460000041	GARCIA DAVID & SONIA	9222 KALEWOOD DR	HOUSTON	TEXAS	77099	9222 KALEWOOD DR	HOUSTON	TEXAS	77099
439	1129400000056	GARCIA DAVID H	8726 KALEWOOD DR	HOUSTON	TEXAS	77099	8726 KALEWOOD DR	HOUSTON	TEXAS	77099
440	1129410000076	GARCIA DORCAS P	8910 KINDLEWOOD DR	HOUSTON	TEXAS	77099	8910 KINDLEWOOD DR	HOUSTON	TEXAS	77099
441	1071640010009	GARCIA EDNA	12400 BROOKGLADE CIR	HOUSTON	TEXAS	77099	12400 BROOKGLADE CIR # 1	HOUSTON	TEXAS	77099
442	1129450000037	GARCIA EMMANUEL	9211 KINDLEWOOD DR	HOUSTON	TEXAS	77099	9211 KINDLEWOOD DR	HOUSTON	TEXAS	77099
443	1129410000002	GARCIA FRANCISCO	9019 KALEWOOD DR	HOUSTON	TEXAS	77099	9019 KALEWOOD DR	HOUSTON	TEXAS	77099
444	1129410000025	GARCIA GUILLDERMOH	11727 BEXLEY DR	HOUSTON	TEXAS	77099	11727 BEXLEY DR	HOUSTON	TEXAS	77099
445	12456700200031	GARCIA GUILLERMO V	9102 REGENTS COVE CT	HOUSTON	TEXAS	77099	9102 REGENTS COVE CT	HOUSTON	TEXAS	77099
446	1126340000012	GARCIA JESUS BASABE	12218 NEWBROOK DR	HOUSTON	TEXAS	77072	12218 NEWBROOK DR	HOUSTON	TEXAS	77072
447	1129410000032	GARCIA JOSE G	8722 KETCHWOOD DR	HOUSTON	TEXAS	77099	8722 KETCHWOOD DR	HOUSTON	TEXAS	77099
448	1129400000032	GARCIA JOSE M & SYLVIA	8915 BELLE GLEN DR	HOUSTON	TEXAS	77099	8915 BELLE GLEN DR	HOUSTON	TEXAS	77099
449	1129410000054	GARCIA JULIO A & JUANA A	8911 KINDLEWOOD DR	HOUSTON	TEXAS	77099	8911 KINDLEWOOD DR	HOUSTON	TEXAS	77099
450	1005120000017	GARCIA JULIO V	11919 TROULON DR	HOUSTON	TEXAS	77072	11919 TROULON DR	HOUSTON	TEXAS	77072
451	1129450000004	GARCIA MARIA C	9115 KALEWOOD DR	HOUSTON	TEXAS	77099	9115 KALEWOOD DR	HOUSTON	TEXAS	77099
452	1129400000003	GARCIA MAYRA	9014 BELLE GLEN DR	HOUSTON	TEXAS	77099	9014 BELLE GLEN DR	HOUSTON	TEXAS	77099
453	1126330000024	GARCIA MERLEN M	12223 NEWBROOK DR	HOUSTON	TEXAS	77072	12223 NEWBROOK DR	HOUSTON	TEXAS	77072
454	1245670010021	GARCIA OSCAR A & SANDRA E	12431 MAGNOLIA CANYON	HOUSTON	TEXAS	77099	12431 MAGNOLIA CANYON	HOUSTON	TEXAS	77099
455	1043780000012	GARCIA PAULINO A & ALEJANDRO	12322 SOUTH DR	HOUSTON	TEXAS	77099	12322 SOUTH DR	HOUSTON	TEXAS	77099
456	1126330000017	GARCIA SABAS	12127 NEWBROOK DR	HOUSTON	TEXAS	77072	12127 NEWBROOK DR	HOUSTON	TEXAS	77072
457	1043780000007	GARCIA YURY W	12406 SOUTH DR	HOUSTON	TEXAS	77099	12406 SOUTH DR	HOUSTON	TEXAS	77099
458	1071640010004	GARDNER JESSIE & MARGARET	12400 BROOKGLADE CIR	HOUSTON	TEXAS	77099	12400 BROOKGLADE CIR # 6	HOUSTON	TEXAS	77099
459	1054610590007	GARZA BEATRIZ R	12441 WELLINGTON PARK DR	HOUSTON	TEXAS	77072	12441 WELLINGTON PARK DR	HOUSTON	TEXAS	77072
460	1129400000044	GARZA JOSE L & ERIKA G	9006 KALEWOOD DR	HOUSTON	TEXAS	77099	9006 KALEWOOD DR	HOUSTON	TEXAS	77099
461	1043780000004	GARZA JOSE RUDY	12418 SOUTH DR	HOUSTON	TEXAS	77099	12418 SOUTH DR	HOUSTON	TEXAS	77099
462	1153810000004	GC HOUSTON BISSONNET 2016 LTD	12180 BISSONNET ST	HOUSTON	TEXAS	77099	12180 BISSONNET ST	HOUSTON	TEXAS	77099
463	1226890010001	GG PROPERTIES LLC	11902 BISSONNET ST	HOUSTON	TEXAS	77099	11902 BISSONNET ST	HOUSTON	TEXAS	77099
464	1129400000150	GIDDINGS BRENDA C	11622 BEXLEY DR	HOUSTON	TEXAS	77099	11622 BEXLEY DR	HOUSTON	TEXAS	77099
465	1043700000075	GIL MONICA M	9515 HUNTINGTON HILL DR	HOUSTON	TEXAS	77099	9515 HUNTINGTON HILL DR	HOUSTON	TEXAS	77099
466	1128310000043	GILBERT KARL	11710 LIMA DR	HOUSTON	TEXAS	77099	11710 LIMA DR	HOUSTON	TEXAS	77099
467	1128300000009	GILES CARLFRED D & TARA L	11806 ZARROLL DR	HOUSTON	TEXAS	77099	11806 ZARROLL DR	HOUSTON	TEXAS	77099
468	1128300000005	GIUOCO AARON	11822 ZARROLL DR	HOUSTON	TEXAS	77099	11822 ZARROLL DR	HOUSTON	TEXAS	77099
469	1129440000046	GLASGOW CARLEEN	11618 GLENWOLDE DR	HOUSTON	TEXAS	77099	11618 GLENWOLDE DR	HOUSTON	TEXAS	77099
470	1047210000013	GO ANTONIO P & KWOK WAI	12323 BEXLEY DR	HOUSTON	TEXAS	77099	12323 BEXLEY DR	HOUSTON	TEXAS	77099
471	1043700000070	GOGGAN PATRICIA A	9606 HUNTINGTON WICK DR	HOUSTON	TEXAS	77099	9606 HUNTINGTON WICK DR	HOUSTON	TEXAS	77099
472	1126320000004	GOLDEN VO COMPANY LLC	8406 COOKWOOD DR	HOUSTON	TEXAS	77072	8406 COOKWOOD DR	HOUSTON	TEXAS	77072
472	1126330000034	GOLDEN VO COMPANY LLC	8502 COOKWOOD DR	HOUSTON	TEXAS	77072	8502 COOKWOOD DR	HOUSTON	TEXAS	77072
473	1071640160004	GOMES TERENCE BRIAN	12300 BROOKGLADE CIR	HOUSTON	TEXAS	77099	12300 BROOKGLADE CIR # 119	HOUSTON	TEXAS	77099
474	1129450000020	GOMEZ ALFONSO V & SUSANA V	9214 KETCHWOOD DR	HOUSTON	TEXAS	77099	9214 KETCHWOOD DR	HOUSTON	TEXAS	77099
475	1129410000036	GOMEZ AUGUSTIN E	8814 KETCHWOOD DR	HOUSTON	TEXAS	77099	8814 KETCHWOOD DR	HOUSTON	TEXAS	77099
476	1021270000030	GOMEZ CATARINO	12022 CLIFFGATE DR	HOUSTON	TEXAS	77072	12022 CLIFFGATE DR	HOUSTON	TEXAS	77072
477	1021270000022	GOMEZ FRANCISCO	11918 CLIFFGATE DR	HOUSTON	TEXAS	77072	11918 CLIFFGATE DR	HOUSTON	TEXAS	77072
478	1155760020002	GOMEZ RUDY D	12615 BROOKGLADE CIR	HOUSTON	TEXAS	77099	12615 BROOKGLADE CIR # 2	HOUSTON	TEXAS	77099
478	1155760030019	GOMEZ RUDY D	12615 BROOKGLADE CIR	HOUSTON	TEXAS	77099	12615 BROOKGLADE CIR # 19	HOUSTON	TEXAS	77099
478	1245670020014	GOMEZ RUDY D	12526 MAGNOLIA CANYON	HOUSTON	TEXAS	77099	12526 MAGNOLIA CANYON	HOUSTON	TEXAS	77099
479	1005120000019	GOMEZ SUSANO I	11911 TROULON DR	HOUSTON	TEXAS	77072	11911 TROULON DR	HOUSTON	TEXAS	77072
480	1043700000053	CURRENT OWNER	9602 HUNTINGTON WAY DR	HOUSTON	TEXAS	77099	9602 HUNTINGTON WAY DR	HOUSTON	TEXAS	77099
481	0111390030036	GONZALES ABEL & YOLANDA	12211 ALPHA ST	HOUSTON	TEXAS	77072	12211 ALPHA ST	HOUSTON	TEXAS	77072
482	1129440000027	GONZALES MAURICIO & MARIA	11646 EVESBOROUGH DR	HOUSTON	TEXAS	77099	11646 EVESBOROUGH DR	HOUSTON	TEXAS	77099
483	1005120000026	GONZALEZ ANICETO	11918 TANAGER ST	HOUSTON	TEXAS					

PERMIT MODIFICATION WITH PUBLIC NOTICE
DOTY SAND PIT VENTURE LANDFILL
12000 BISSONNET STREET
HOUSTON, HARRIS COUNTY, TEXAS
TCEQ MSW PERMIT NO. 1247

513	1126340000009	GUTIERREZ DAVID	8519 COOKWOOD DR	HOUSTON	TEXAS	77072	8519 COOKWOOD DR	HOUSTON	TEXAS	77072
514	1126330000025	GUTIERREZ JOSE A	12227 NEWBROOK DR	HOUSTON	TEXAS	77072	12227 NEWBROOK DR	HOUSTON	TEXAS	77072
515	1129400000087	GUTIERREZ JOSE N & AMANDA	8819 KETCHWOOD DR	HOUSTON	TEXAS	77099	8819 KETCHWOOD DR	HOUSTON	TEXAS	77099
516	1021300000005	GUTIERREZ JUANA	12011 NEWBROOK DR	HOUSTON	TEXAS	77072	12011 NEWBROOK DR	HOUSTON	TEXAS	77072
517	1021290000010	GUTIERREZ NELSON	11935 CLIFFGATE DR	HOUSTON	TEXAS	77072	11935 CLIFFGATE DR	HOUSTON	TEXAS	77072
518	1129450000024	GUTIERREZ NICOLAS	9122 KETCHWOOD DR	HOUSTON	TEXAS	77099	9122 KETCHWOOD DR	HOUSTON	TEXAS	77099
519	1129460000012	GUTIERREZMARTINEZ SAIRA O	9223 BELLE GLEN DR	HOUSTON	TEXAS	77099	9223 BELLE GLEN DR	HOUSTON	TEXAS	77099
520	1245670020015	GUZMAN MARCO T	12522 MAGNOLIA CANYON	HOUSTON	TEXAS	77099	12522 MAGNOLIA CANYON	HOUSTON	TEXAS	77099
521	1054610640001	GVS TEXAS HOLDINGS II LLC	8450 COOK RD	HOUSTON	TEXAS	77072	8450 COOK RD	HOUSTON	TEXAS	77072
522	1047190000023	HA AMY	8715 ASHKIRK DR	HOUSTON	TEXAS	77099	8715 ASHKIRK DR	HOUSTON	TEXAS	77099
523	1054610680005	HA BIEU	12343 NEWBROOK DR	HOUSTON	TEXAS	77072	12343 NEWBROOK DR	HOUSTON	TEXAS	77072
524	1129410000001	HA DIANA	9023 KALEWOOD DR	HOUSTON	TEXAS	77099	9023 KALEWOOD DR	HOUSTON	TEXAS	77099
525	1021290000033	HA HIEN	8527 RIPTIDE DR	HOUSTON	TEXAS	77072	8527 RIPTIDE DR	HOUSTON	TEXAS	77072
525	1021260000025	HA HIEN	11930 BARRETT BRAE DR	HOUSTON	TEXAS	77072	11930 BARRETT BRAE DR	HOUSTON	TEXAS	77072
526	1071640260004	HA PHUONG THUY	12500 BROOKGLADE CIR	HOUSTON	TEXAS	77099	12500 BROOKGLADE CIR # 200	HOUSTON	TEXAS	77099
527	1126340000008	HAFERNIK STEVEN	8515 COOKWOOD DR	HOUSTON	TEXAS	77072	8515 COOKWOOD DR	HOUSTON	TEXAS	77072
528	1129400000007	HAKIM VIQUAR & NISHAT V	8918 BELLE GLEN DR	HOUSTON	TEXAS	77099	8918 BELLE GLEN DR	HOUSTON	TEXAS	77099
529	1071640040010	HALL AMY	12400 BROOKGLADE CIR	HOUSTON	TEXAS	77099	12400 BROOKGLADE CIR # 31	HOUSTON	TEXAS	77099
530	1129400000076	HALLO INVESTMENTS LLC	11702 BEXLEY DR	HOUSTON	TEXAS	77099	11702 BEXLEY DR	HOUSTON	TEXAS	77099
531	1043700000084	HAMILTON JIMMIE & SHIRLEY	9606 HUNTINGTON HILL DR	HOUSTON	TEXAS	77099	9606 HUNTINGTON HILL DR	HOUSTON	TEXAS	77099
532	1145010070023	HAN SOE CHIT	11726 EVESBOROUGH DR	HOUSTON	TEXAS	77099	11726 EVESBOROUGH DR	HOUSTON	TEXAS	77099
533	1129400000099	HAN WEI T	11634 HERALD SQUARE DR	HOUSTON	TEXAS	77099	11634 HERALD SQUARE DR	HOUSTON	TEXAS	77099
534	1155760020015	HAN YUEBIN	12615 BROOKGLADE CIR	HOUSTON	TEXAS	77099	12615 BROOKGLADE CIR # 15	HOUSTON	TEXAS	77099
535	1126340000001	HANCE LYNN	8411 COOKWOOD DR	HOUSTON	TEXAS	77072	8411 COOKWOOD DR	HOUSTON	TEXAS	77072
536	1043700000091	HARRIS COUNTY FLOOD CONTROL DISTRICT	0 COOK RD	HOUSTON	TEXAS	77099	0 COOK RD	HOUSTON	TEXAS	77099
537	0430720000007	HARRIS COUNTY WCID NO 123	0 COOK RD	HOUSTON	TEXAS	77099	0 COOK RD	HOUSTON	TEXAS	77099
538	1155760020014	HARRIS MARIE N	12615 BROOKGLADE CIR	HOUSTON	TEXAS	77099	12615 BROOKGLADE CIR # 14	HOUSTON	TEXAS	77099
539	1129410000024	HARRIS RICKEY	11731 BEXLEY DR	HOUSTON	TEXAS	77099	11731 BEXLEY DR	HOUSTON	TEXAS	77099
540	1005120000037	HATCHER EVADEAN JO	12030 TANAGER ST	HOUSTON	TEXAS	77072	12030 TANAGER ST	HOUSTON	TEXAS	77072
541	1071640020001	HAUGHTON ANTHONY & ERICKA	12400 BROOKGLADE CIR	HOUSTON	TEXAS	77099	12400 BROOKGLADE CIR # 18	HOUSTON	TEXAS	77099
542	1129410000070	HAWKINS DAVID A	8806 KINDLEWOOD DR	HOUSTON	TEXAS	77099	8806 KINDLEWOOD DR	HOUSTON	TEXAS	77099
543	1245670020043	HE YOU L	12306 MAGNOLIA CANYON	HOUSTON	TEXAS	77099	12306 MAGNOLIA CANYON	HOUSTON	TEXAS	77099
544	1021260000033	HEGANOVIC SAKIB	12034 BARRETT BRAE DR	HOUSTON	TEXAS	77072	12034 BARRETT BRAE DR	HOUSTON	TEXAS	77072
545	0111390020010	HEITMAN CARLOS	12118 CEDAR GAP LN	HOUSTON	TEXAS	77072	12118 CEDAR GAP LN	HOUSTON	TEXAS	77072
546	1129400000025	HENDERSON DEAN & KATHLEEN	8807 BELLE GLEN DR	HOUSTON	TEXAS	77099	8807 BELLE GLEN DR	HOUSTON	TEXAS	77099
547	1071640230009	HENNINGER MARYLYN H	12500 BROOKGLADE CIR	HOUSTON	TEXAS	77099	12500 BROOKGLADE CIR # 181	HOUSTON	TEXAS	77099
548	1155760060001	HENRIQUEZ GEANETH E	12615 BROOKGLADE CIR	HOUSTON	TEXAS	77099	12615 BROOKGLADE CIR # 1	HOUSTON	TEXAS	77099
549	1128320000022	HEREDIA AIDA	11635 LIMA DR	HOUSTON	TEXAS	77099	11635 LIMA DR	HOUSTON	TEXAS	77099
550	1047220000005	HERNANDEZ AIDA M	12419 SHANNON HILLS DR	HOUSTON	TEXAS	77099	12419 SHANNON HILLS DR	HOUSTON	TEXAS	77099
551	1129400000046	HERNANDEZ CANO KEILI C	8918 KALEWOOD DR	HOUSTON	TEXAS	77099	8918 KALEWOOD DR	HOUSTON	TEXAS	77099
552	1071640180010	HERNANDEZ FELIPE	12300 BROOKGLADE CIR	HOUSTON	TEXAS	77099	12300 BROOKGLADE CIR # 132	HOUSTON	TEXAS	77099
553	1129410000068	HERNANDEZ ISABEL	8710 KINDLEWOOD DR	HOUSTON	TEXAS	77099	8710 KINDLEWOOD DR	HOUSTON	TEXAS	77099
554	1071670000008	HERNANDEZ JESSE	12430 BISSONNET ST	HOUSTON	TEXAS	77099	12430 BISSONNET ST	HOUSTON	TEXAS	77099
555	1129400000130	HERNANDEZ JESUS & MARIA	11627 SHANNON HILLS DR	HOUSTON	TEXAS	77099	11627 SHANNON HILLS DR	HOUSTON	TEXAS	77099
556	1071640160003	HERNANDEZ JESUS J	12300 BROOKGLADE CIR	HOUSTON	TEXAS	77099	12300 BROOKGLADE CIR # 118	HOUSTON	TEXAS	77099
557	1129400000067	HERNANDEZ JORGE E	11738 BEXLEY DR	HOUSTON	TEXAS	77099	11738 BEXLEY DR	HOUSTON	TEXAS	77099
558	1005110000003	HERNANDEZ JOSE A ET AL	12030 TROULON DR	HOUSTON	TEXAS	77072	12030 TROULON DR	HOUSTON	TEXAS	77072
559	1071640120004	HERNANDEZ JOSE R	12300 BROOKGLADE CIR	HOUSTON	TEXAS	77099	12300 BROOKGLADE CIR # 89	HOUSTON	TEXAS	77099
560	1054610670031	HERNANDEZ MARIA M	12302 WELLINGTON PARK DR	HOUSTON	TEXAS	77072	12302 WELLINGTON PARK DR	HOUSTON	TEXAS	77072
561	1128300000012	HERNANDEZ MARLENE	11734 ZARROLL DR	HOUSTON	TEXAS	77099	11734 ZARROLL DR	HOUSTON	TEXAS	77099
562	1128310000003	HERNANDEZ MARY E	11831 ZARROLL DR	HOUSTON	TEXAS	77099	11831 ZARROLL DR	HOUSTON	TEXAS	77099
563	1054610620003	HERNANDEZ MELESIO J	12379 WELLINGTON PARK DR	HOUSTON	TEXAS	77072	12379 WELLINGTON PARK DR	HOUSTON	TEXAS	77072
564	1005130000015	HERNANDEZ OCTAVIO C	11911 TANAGER ST	HOUSTON	TEXAS	77072	11911 TANAGER ST	HOUSTON	TEXAS	77072
565	1129400000071	HERNANDEZ SANTOS E	11722 BEXLEY DR	HOUSTON	TEXAS	77099	11722 BEXLEY DR	HOUSTON	TEXAS	77099
566	1071640180007	HERNANDEZ VICTOR H	12300 BROOKGLADE CIR	HOUSTON	TEXAS	77099	12300 BROOKGLADE CIR # 135	HOUSTON	TEXAS	77099
567	1155760040012	HERO INVESTMENT PROPERTIES LLC	12615 BROOKGLADE CIR	HOUSTON	TEXAS	77099	12615 BROOKGLADE CIR # 12	HOUSTON	TEXAS	77099
567	1155760040016	HERO INVESTMENT PROPERTIES LLC	12615 BROOKGLADE CIR	HOUSTON	TEXAS	77099	12615 BROOKGLADE CIR # 16	HOUSTON	TEXAS	77099
568	1155760010001	HERO INVESTMENTS PROPERTIES LLC	12615 BROOKGLADE CIR	HOUSTON	TEXAS	77099	12615 BROOKGLADE CIR # 1	HOUSTON	TEXAS	77099
568	1155760030013	HERO INVESTMENTS PROPERTIES LLC	12615 BROOKGLADE CIR	HOUSTON	TEXAS	77099	12615 BROOKGLADE CIR # 13	HOUSTON	TEXAS	77099
568	1155760050009	HERO INVESTMENTS PROPERTIES LLC	12615 BROOKGLADE CIR	HOUSTON	TEXAS	77099	12615 BROOKGLADE CIR # 9	HOUSTON	TEXAS	77099
568	1155760050011	HERO INVESTMENTS PROPERTIES LLC	12615 BROOKGLADE CIR	HOUSTON	TEXAS	77099	12615 BROOKGLADE CIR # 11	HOUSTON	TEXAS	77099
568	1155760060005	HERO INVESTMENTS PROPERTIES LLC	12615 BROOKGLADE CIR	HOUSTON	TEXAS	77099	12615 BROOKGLADE CIR # 5	HOUSTON	TEXAS	77099
568	1155760060008	HERO INVESTMENTS PROPERTIES LLC	12615 BROOKGLADE CIR	HOUSTON	TEXAS	77099	12615 BROOKGLADE CIR # 8	HOUSTON	TEXAS	77099
569	1245670020018	HERRERA ALCIDES A	12502 MAGNOLIA CANYON	HOUSTON	TEXAS	77099	12502 MAGNOLIA CANYON	HOUSTON	TEXAS	77099
570	1128310000049	HERRERA MARIA	11734 LIMA DR	HOUSTON	TEXAS	77099	11734 LIMA DR	HOUSTON	TEXAS	77099
571	1129400000077	HERRING JOYCE P	8703 KETCHWOOD DR	HOUSTON	TEXAS	77099	8703 KETCHWOOD DR	HOUSTON	TEXAS	77099
572	1155760070004	HICKS RONALD MATTHEW & CAROL ANN	12615 BROOKGLADE CIR	HOUSTON	TEXAS	77099	12615 BROOKGLADE CIR # 4	HOUSTON	TEXAS	77099
573	1155760060003	HIDY KEE YUK YIP	12615 BROOKGLADE CIR	HOUSTON	TEXAS	77099	12615 BROOKGLADE CIR # 3	HOUSTON	TEXAS	77099
574	1047190000011	HILL GODFREY SR	12334 LIMA DR	HOUSTON	TEXAS	77099	12334 LIMA DR	HOUSTON	TEXAS	77099
575	1155760040011	HIM CHAN S	12615 BROOKGLADE CIR	HOUSTON	TEXAS	77099	12615 BROOKGLADE CIR # 11	HOUSTON	TEXAS	77099
576	1129450000018	HINOJOSA ANDRES	11706 GLENWOLDE DR	HOUSTON	TEXAS	77099	11706 GLENWOLDE DR	HOUSTON	TEXAS	77099
577	1129440000050	HINZ SUSAN E	11634 GLENWOLDE DR	HOUSTON	TEXAS	77099	11634 GLENWOLDE DR	HOUSTON	TEXAS	77099
578	1155760030014	HO AI HWA	12615 BROOKGLADE CIR	HOUSTON	TEXAS	77099	12615 BROOKGLADE CIR # 14	HOUSTON	TEXAS	77099
579	1129430000041	HO BRIAN	11654 KARLWOOD LN	HOUSTON	TEXAS	77099	11654 KARLWOOD LN	HOUSTON	TEXAS	77099
580	1155760050005	HO LOK PIN	12615 BROOKGLADE CIR	HOUSTON	TEXAS	77099	12615 BROOKGLADE CIR # 5	HOUSTON	TEXAS	77099
581	1129460000010	HO THANG DAC & PHUONG TAM	9215 BELLE GLEN DR	HOUSTON	TEXAS	77099	9215 BELLE GLEN DR	HOUSTON	TEXAS	77099
582	1129400000001	HO THU V & TRAN T LE	9022 BELLE GLEN DR	HOUSTON	TEXAS	77099	9022 BELLE GLEN DR	HOUSTON	TEXAS	77099
583	1129460000003	HO TUNG THANH & NGUYEN MAI B	9111 BELLE GLEN DR	HOUSTON	TEXAS	77099	9111 BELLE GLEN DR	HOUSTON	TEXAS	77099
584	1128320000011	HO VUI THI & HOA DUONG HAI	11739 LIMA DR	HOUSTON	TEXAS	77099	11739 LIMA DR	HOUSTON	TEXAS	77099
585	1129470000032	HO WINGYEE SHUM	11711 EVESBOROUGH DR	HOUSTON	TEXAS	77099	11711 EVESBOROUGH DR	HOUSTON	TEXAS	77099
586	1129410000019	HOANG CHAU C	8719 KALEWOOD DR	HOUSTON	TEXAS	77099	8719 KALEWOOD DR	HOUSTON	TEXAS	77099
587	1145010070022	HOANG CHINH H	11730 EVESBOROUGH DR	HOUSTON	TEXAS	77099	11730 EVESBOROUGH DR	HOUSTON	TEXAS	77099
588	1021290000019	HOANG MARIA H	11906 NEWBROOK DR	HOUSTON	TEXAS	77072	11906 NEWBROOK DR	HOUSTON	TEXAS	77072
589	1193580010005	HOANG PHAT	11710 BISSONNET ST	HOUSTON	TEXAS	77099	11710 BISSONNET ST	HOUSTON	TEXAS	77099
590	1126330000002	HOANG THAI	8407 COOKWIND DR	HOUSTON	TEXAS	77072	8407 COOKWIND DR	HOUSTON	TEXAS	77072
591	1047210000016	HOANG THI H	12311 BEXLEY DR	HOUSTON	TEXAS	77099	12311 BEXLEY DR	HOUSTON	TEXAS	77099
592	1021260000031	HOANG THUC V & HANNA N	12026 BARRETT BRAE DR	HOUSTON	TEXAS	77072	12026 BARRETT BRAE DR	HOUSTON	TEXAS	77072
593	1128300000013	HOBBES ALMA L	11730 ZARROLL DR	HOUSTON	TEXAS	77099	11730 ZARROLL DR	HOUSTON	TEXAS	77099
593	1129410000022	HOBBES ALMA L	8707 KALEWOOD DR	HOUSTON	TEXAS	77099	8707 KALEWOOD DR	HOUSTON	TEXAS	77099
594	1129450000038	HODGE RENEE D	9215 KINDLEWOOD DR	HOUSTON	TEXAS	77099	9215 KINDLEWOOD DR	HOUSTON	TEXAS	77099
595	1054610590008	HOLCOMBE PAULETTE R	12442 NEWBROOK DR	HOUSTON	TEXAS	77072	12442 NEWBROOK DR	HOUSTON	TEXAS	77072
596	1129400000010	HOME SFR BORROWER LLC	8906 BELLE GLEN DR	HOUSTON	TEXAS	77099	8906 BELLE GLEN DR	HOUSTON	TEXAS	77099
596	1129400000051	HOME SFR BORROWER LLC	8818 KALEWOOD DR	HOUSTON	TEXAS	77099	8818 KALEWOOD DR	HOUSTON	TEXAS	77099
597	1047210000009	HONG ALEX	12403 BEXLEY DR	HOUSTON	TEXAS	77099	12403 BEXLEY DR	HOUSTON	TEXAS	77099
598	1047210000011	HONG ALEX & TAMMY	12331 BEXLEY DR	HOUSTON	TEXAS	77099	12331 BEXLEY DR	HOUSTON	TEXAS	77099
599	1047220000012	HONG ALEX B	12327 SHANNON HILLS DR	HOUSTON	TEXAS	77099	12327 SHANNON HILLS DR	HOUSTON	TEXAS	77099
600	1047200000023	HONG ALEX B & CHRISTINA K	12318 BEXLEY DR	HOUSTON	TEXAS	77099	12318 BEXLEY DR	HOUSTON	TEXAS	77099
601	1047210000012	HONG ALEX BJ	12327 BEXLEY RD	HOUSTON	TEXAS	77099	12327 BEXLEY RD	HOUSTON	TEXAS	77099
602	1047200000026	HONG ALEX BO JIT & CHRISTINA	12330 BEXLEY DR	HOUSTON	TEXAS	77099	12330 BEXLEY DR	HOUSTON	TEXAS	77099
603	1047210000004	HONG ALEX OJIT	12423 BEXLEY DR	HOUSTON	TEXAS	77099	12423 BEXLEY DR	HOUSTON	TEXAS	77099
604	1047200000029	HONG CHRISTINA DWAI ET AL	12406 BEXLEY DR	HOUSTON	TEXAS	77099	12406 BEXLEY DR	HOUSTON	TEXAS	77099

PERMIT MODIFICATION WITH PUBLIC NOTICE
DOTY SAND PIT VENTURE LANDFILL
12000 BISSONNET STREET
HOUSTON, HARRIS COUNTY, TEXAS
TCEQ MSW PERMIT NO. 1247

635	1071640020006	IGWILO IHUOMA A	12400 BROOKGLADE CIR	HOUSTON	TEXAS	77099	12400 BROOKGLADE CIR # 13	HOUSTON	TEXAS	77099
636	1054610680022	INAMPUDI KANAKAM B & SUNEETHA	12309 NEWBROOK DR	HOUSTON	TEXAS	77072	12309 NEWBROOK DR	HOUSTON	TEXAS	77072
637	1155760030001	INGLES CECILIA L	12615 BROOKGLADE CIR	HOUSTON	TEXAS	77099	12615 BROOKGLADE CIR # 1	HOUSTON	TEXAS	77099
638	10213300000006	INVEST HOME PRO LLC	12007 NEWBROOK DR	HOUSTON	TEXAS	77072	12007 NEWBROOK DR	HOUSTON	TEXAS	77072
639	1071640060003	IROKO ANTHONY O & JUSTINA B	12400 BROOKGLADE CIR	HOUSTON	TEXAS	77099	12400 BROOKGLADE CIR # 52	HOUSTON	TEXAS	77099
640	1071640010007	ITA CAROLINE U	12400 BROOKGLADE CIR	HOUSTON	TEXAS	77099	12400 BROOKGLADE CIR # 7	HOUSTON	TEXAS	77099
641	10437000000076	JACKSON ELISABETH	9511 HUNTINGTON HILL DR	HOUSTON	TEXAS	77099	9511 HUNTINGTON HILL DR	HOUSTON	TEXAS	77099
642	10213300000009	CURRENT OWNER	11927 NEWBROOK DR	HOUSTON	TEXAS	77072	11927 NEWBROOK DR	HOUSTON	TEXAS	77072
643	11283000000010	JACOBS LOOKMAN & LINDA F	11802 ZARROLL DR	HOUSTON	TEXAS	77099	11802 ZARROLL DR	HOUSTON	TEXAS	77099
644	04410500000031	JAGANATHAN CHIRAYIL K & INDIRA	9622 KEEGAN RD	HOUSTON	TEXAS	77099	9622 KEEGAN RD # 1	HOUSTON	TEXAS	77099
645	1071640160005	JAMES R MORROW FAMILY	12300 BROOKGLADE CIR	HOUSTON	TEXAS	77099	12300 BROOKGLADE CIR # 120	HOUSTON	TEXAS	77099
646	10471900000006	JANI GROUP LLC	12414 LIMA DR	HOUSTON	TEXAS	77099	12414 LIMA DR	HOUSTON	TEXAS	77099
647	1071640140001	JASSO MARCIAL	12300 BROOKGLADE CIR	HOUSTON	TEXAS	77099	12300 BROOKGLADE CIR # 99	HOUSTON	TEXAS	77099
648	1054610610004	JAUREGUI MEGDA E	12407 WELLINGTON PARK DR	HOUSTON	TEXAS	77072	12407 WELLINGTON PARK DR	HOUSTON	TEXAS	77072
649	10471900000009	JEFFERSON ELLA M	12402 LIMA DR	HOUSTON	TEXAS	77099	12402 LIMA DR	HOUSTON	TEXAS	77099
650	1054610670002	JENNINGS ROSS E JR	12330 WELLINGTON PARK DR	HOUSTON	TEXAS	77072	12330 WELLINGTON PARK DR	HOUSTON	TEXAS	77072
651	11294300000067	JILES LINDA W	11643 TWINRIDGE LN	HOUSTON	TEXAS	77099	11643 TWINRIDGE LN	HOUSTON	TEXAS	77099
653	11263300000004	JIMENEZ ALBERTO F	8415 COOKWIND DR	HOUSTON	TEXAS	77072	8415 COOKWIND DR	HOUSTON	TEXAS	77072
654	10437000000057	JIMENEZ JOSE	12114 SOUTH DR	HOUSTON	TEXAS	77099	12114 SOUTH DR	HOUSTON	TEXAS	77099
652	11263400000002	JIMENEZ-MANCILLA G	8415 COOKWOOD DR	HOUSTON	TEXAS	77072	8415 COOKWOOD DR	HOUSTON	TEXAS	77072
655	11557600500007	JIMOH RONKE A & DEJI	12615 BROOKGLADE CIR	HOUSTON	TEXAS	77099	12615 BROOKGLADE CIR # 7	HOUSTON	TEXAS	77099
656	0111390020022	JINKINS STEVEN C	12211 CEDAR GAP LN	HOUSTON	TEXAS	77072	12211 CEDAR GAP LN	HOUSTON	TEXAS	77072
657	10546106000013	JOCOL BYRON & MAURO L	12426 NEWBROOK DR	HOUSTON	TEXAS	77072	12426 NEWBROOK DR	HOUSTON	TEXAS	77072
658	10437000000034	JOHN BEATRICE A	12103 PINE KNOLL DR	HOUSTON	TEXAS	77099	12103 PINE KNOLL DR	HOUSTON	TEXAS	77099
659	11294300000039	JOHNSON BERTHA B	11646 KARLWOOD LN	HOUSTON	TEXAS	77099	11646 KARLWOOD LN	HOUSTON	TEXAS	77099
660	11557600500014	JOHNSON LATONYA RENEE	12615 BROOKGLADE CIR	HOUSTON	TEXAS	77099	12615 BROOKGLADE CIR # 14	HOUSTON	TEXAS	77099
661	1071640050003	JOHNSON RICHARD	12400 BROOKGLADE CIR	HOUSTON	TEXAS	77099	12400 BROOKGLADE CIR # 43	HOUSTON	TEXAS	77099
662	1054610630012	JOHNSON ROSE	12362 NEWBROOK DR	HOUSTON	TEXAS	77072	12362 NEWBROOK DR	HOUSTON	TEXAS	77072
663	10437000000062	JOHNSON YVONNE	9511 HUNTINGTON WICK DR	HOUSTON	TEXAS	77099	9511 HUNTINGTON WICK DR	HOUSTON	TEXAS	77099
664	1071640020005	JOKODOLA DOYE M	12400 BROOKGLADE CIR	HOUSTON	TEXAS	77099	12400 BROOKGLADE CIR # 14	HOUSTON	TEXAS	77099
665	11557600400004	JONES CHERYL D	12615 BROOKGLADE CIR	HOUSTON	TEXAS	77099	12615 BROOKGLADE CIR # 4	HOUSTON	TEXAS	77099
666	11263400000004	JONES LARRY W	8423 COOKWOOD DR	HOUSTON	TEXAS	77072	8423 COOKWOOD DR	HOUSTON	TEXAS	77072
667	11283100000051	JONES LYRICK	11802 LIMA DR	HOUSTON	TEXAS	77099	11802 LIMA DR	HOUSTON	TEXAS	77099
668	1071640150001	JONES REGINALD T	12300 BROOKGLADE CIR	HOUSTON	TEXAS	77099	12300 BROOKGLADE CIR # 115	HOUSTON	TEXAS	77099
669	1054610680017	JORDAN KEITH O	12435 NEWBROOK DR	HOUSTON	TEXAS	77072	12435 NEWBROOK DR	HOUSTON	TEXAS	77072
670	10212700000020	JOSE JAISE M	11910 CLIFFGATE DR	HOUSTON	TEXAS	77072	11910 CLIFFGATE DR	HOUSTON	TEXAS	77072
671	1071640120008	JOSEPH CEDRIC	12300 BROOKGLADE CIR	HOUSTON	TEXAS	77099	12300 BROOKGLADE CIR # 85	HOUSTON	TEXAS	77099
672	10716400500001	JOSEPH TERRY	12400 BROOKGLADE CIR	HOUSTON	TEXAS	77099	12400 BROOKGLADE CIR # 41	HOUSTON	TEXAS	77099
673	10472000000028	KAITHAKOTTIL ABRAHAM V	12402 BEXLEY DR	HOUSTON	TEXAS	77099	12402 BEXLEY DR	HOUSTON	TEXAS	77099
674	11294100000010	KAITHAKOTTIL ABRAHAM V & ANNIE A	8907 KALEWOOD DR	HOUSTON	TEXAS	77099	8907 KALEWOOD DR	HOUSTON	TEXAS	77099
675	11294100000073	KARIM MUNAWAR P	8818 KINDLEWOOD DR	HOUSTON	TEXAS	77099	8818 KINDLEWOOD DR	HOUSTON	TEXAS	77099
676	11283100000058	KEMP ROBERT R & LORI	11830 LIMA DR	HOUSTON	TEXAS	77099	11830 LIMA DR	HOUSTON	TEXAS	77099
677	10472100000003	KHA MARY M	12410 SHANNON HILLS DR	HOUSTON	TEXAS	77099	12410 SHANNON HILLS DR	HOUSTON	TEXAS	77099
678	10546106000006	KHAN ABDUL H & SHERIE	12417 WELLINGTON PARK DR	HOUSTON	TEXAS	77072	12417 WELLINGTON PARK DR	HOUSTON	TEXAS	77072
679	10137100000013	KHERA INTERESTS INC	12131 TROULON DR	HOUSTON	TEXAS	77072	12131 TROULON DR	HOUSTON	TEXAS	77072
680	10212800000006	KIEU CAO LLC	8506 RIPTIDE DR	HOUSTON	TEXAS	77072	8506 RIPTIDE DR	HOUSTON	TEXAS	77072
680	10212700000034	KIEU CAO LLC	12038 CLIFFGATE DR	HOUSTON	TEXAS	77072	12038 CLIFFGATE DR	HOUSTON	TEXAS	77072
681	11263300000015	KILAMA CHARLES	12119 NEWBROOK DR	HOUSTON	TEXAS	77072	12119 NEWBROOK DR	HOUSTON	TEXAS	77072
682	10471900000013	KING EDMOND TOMMY	12326 LIMA DR	HOUSTON	TEXAS	77099	12326 LIMA DR	HOUSTON	TEXAS	77099
683	11294500000016	KINGELIN MARY	11714 GLENWOLDE DR	HOUSTON	TEXAS	77099	11714 GLENWOLDE DR	HOUSTON	TEXAS	77099
684	10437000000054	KINNNEAR SHIRLEY M	9606 HUNTINGTON WAY DR	HOUSTON	TEXAS	77099	9606 HUNTINGTON WAY DR	HOUSTON	TEXAS	77099
685	04410500000066	KIRKWOOD LANDING LLC	9850 S KIRKWOOD RD	HOUSTON	TEXAS	77099	9850 S KIRKWOOD RD # 264	HOUSTON	TEXAS	77099
686	11263200000020	KLEIN FRANCIS	12118 BARRETT BRAE DR	HOUSTON	TEXAS	77072	12118 BARRETT BRAE DR	HOUSTON	TEXAS	77072
687	10471900000003	KNEELAND FOSTER A	12426 LIMA DR	HOUSTON	TEXAS	77099	12426 LIMA DR	HOUSTON	TEXAS	77099
688	1071640130002	KOLEDOVE ADEOYE B	12300 BROOKGLADE CIR	HOUSTON	TEXAS	77099	12300 BROOKGLADE CIR # 94	HOUSTON	TEXAS	77099
689	1245670020011	KOLENDA MINH	9143 MAGNOLIA VW	HOUSTON	TEXAS	77099	9143 MAGNOLIA VW	HOUSTON	TEXAS	77099
690	1071640270006	KOTUN QUAM A	12500 BROOKGLADE CIR	HOUSTON	TEXAS	77099	12500 BROOKGLADE CIR	HOUSTON	TEXAS	77099
691	11294000000131	KOY ROBERT C & BARBARA B	11631 SHANNON HILLS DR	HOUSTON	TEXAS	77099	11631 SHANNON HILLS DR	HOUSTON	TEXAS	77099
692	11294700000009	KPONI NUA FLORENCE	9210 BELLE GLEN DR	HOUSTON	TEXAS	77099	9210 BELLE GLEN DR	HOUSTON	TEXAS	77099
693	10716400500002	KRING GARY & JULI	12400 BROOKGLADE CIR	HOUSTON	TEXAS	77099	12400 BROOKGLADE CIR # 42	HOUSTON	TEXAS	77099
694	1145010070029	KUMAR AJIT	11702 EVESBOROUGH DR	HOUSTON	TEXAS	77099	11702 EVESBOROUGH DR	HOUSTON	TEXAS	77099
695	1071640270001	KUYKENDOLL DAVID	12500 BROOKGLADE CIR	HOUSTON	TEXAS	77099	12500 BROOKGLADE CIR #	HOUSTON	TEXAS	77099
696	1245670020026	L REYES 2012 FAMILY TRUST	12402 MAGNOLIA CANYON	HOUSTON	TEXAS	77099	12402 MAGNOLIA CANYON	HOUSTON	TEXAS	77099
696	11294600000013	L REYES 2012 FAMILY TRUST	9303 BELLE GLEN DR	HOUSTON	TEXAS	77099	9303 BELLE GLEN DR	HOUSTON	TEXAS	77099
697	1054610590011	LA PHUOC & KIM H	12436 NEWBROOK DR	HOUSTON	TEXAS	77072	12436 NEWBROOK DR	HOUSTON	TEXAS	77072
698	1193580010001	LAKENDON INCORPORATED	11880 BISSONNET ST	HOUSTON	TEXAS	77099	11880 BISSONNET ST	HOUSTON	TEXAS	77099
699	1071640110002	LAKHA KULDIP & RAMESH	12300 BROOKGLADE CIR	HOUSTON	TEXAS	77099	12300 BROOKGLADE CIR # 82	HOUSTON	TEXAS	77099
700	10051200000012	LAL SOHAN & JASVIR K	12007 TROULON DR	HOUSTON	TEXAS	77072	12007 TROULON DR	HOUSTON	TEXAS	77072
701	10716500000003	LALA SAMANA PROPERTIES LLC	12600 BISSONNET ST	HOUSTON	TEXAS	77099	12600 BISSONNET ST	HOUSTON	TEXAS	77099
702	1155760010005	LANCASTER VICK A	12615 BROOKGLADE CIR	HOUSTON	TEXAS	77099	12615 BROOKGLADE CIR # 5	HOUSTON	TEXAS	77099
703	11294500000017	LANDRIAN LINDA QUINTEROS	11710 GLENWOLDE DR	HOUSTON	TEXAS	77099	11710 GLENWOLDE DR	HOUSTON	TEXAS	77099
704	11263500000029	LANDZONE INC	12222 CLIFFGATE DR	HOUSTON	TEXAS	77072	12222 CLIFFGATE DR	HOUSTON	TEXAS	77072
705	10212900000053	LANG BENJAMIN NGUYEN INVESTMENT INC	12019 CLIFFGATE DR	HOUSTON	TEXAS	77072	12019 CLIFFGATE DR	HOUSTON	TEXAS	77072
706	1245670020009	LARIOS FRANCISCA G	9135 MAGNOLIA VW	HOUSTON	TEXAS	77099	9135 MAGNOLIA VW	HOUSTON	TEXAS	77099
707	1071640230010	LAU ANSON	12500 BROOKGLADE CIR	HOUSTON	TEXAS	77099	12500 BROOKGLADE CIR # 182	HOUSTON	TEXAS	77099
708	11557600600006	LAU CHRISTINE WAI YU	12615 BROOKGLADE CIR	HOUSTON	TEXAS	77099	12615 BROOKGLADE CIR # 6	HOUSTON	TEXAS	77099
709	10471900000026	LAU HEUNG S & KWAI	8803 ASHKIRK DR	HOUSTON	TEXAS	77099	8803 ASHKIRK DR	HOUSTON	TEXAS	77099
710	10472100000033	LAU KWAI WING	12422 SHANNON HILLS DR	HOUSTON	TEXAS	77099	12422 SHANNON HILLS DR	HOUSTON	TEXAS	77099
711	10472000000024	LAU VIVIAN W	12322 BEXLEY DR	HOUSTON	TEXAS	77099	12322 BEXLEY DR	HOUSTON	TEXAS	77099
712	12456700200007	LAWAL HAKEEM A	9127 MAGNOLIA VW	HOUSTON	TEXAS	77099	9127 MAGNOLIA VW	HOUSTON	TEXAS	77099
713	10546106200011	LAYNE YVETTE A	12378 NEWBROOK DR	HOUSTON	TEXAS	77072	12378 NEWBROOK DR	HOUSTON	TEXAS	77072
714	10212900000011	LAZO JOSE & FLORIBERTA	11931 CLIFFGATE DR	HOUSTON	TEXAS	77072	11931 CLIFFGATE DR	HOUSTON	TEXAS	77072
715	10546106100006	LE BENJAMIN	12411 WELLINGTON PARK DR	HOUSTON	TEXAS	77072	12411 WELLINGTON PARK DR	HOUSTON	TEXAS	77072
716	11294700000012	LE CHIEU Q	9222 BELLE GLEN DR	HOUSTON	TEXAS	77099	9222 BELLE GLEN DR	HOUSTON	TEXAS	77099
717	11294000000016	LE CUONG TIET	8802 BELLE GLEN DR	HOUSTON	TEXAS	77099	8802 BELLE GLEN DR	HOUSTON	TEXAS	77099
718	11294100000026	LE DANNY	11723 BEXLEY DR	HOUSTON	TEXAS	77099	11723 BEXLEY DR	HOUSTON	TEXAS	77099
719	10137100000012	LE DAVID HOAN	12135 TROULON DR	HOUSTON	TEXAS	77072	12135 TROULON DR	HOUSTON	TEXAS	77072
720	11263400000018	LE DAVID THAI	8518 COOKGLASS DR	HOUSTON	TEXAS	77072	8518 COOKGLASS DR	HOUSTON	TEXAS	77072
721	10472000000031	LE DU THANH	12414 BEXLEY DR	HOUSTON	TEXAS	77099	12414 BEXLEY DR	HOUSTON	TEXAS	77099
722	1071640150008	LE DUC	12300 BROOKGLADE CIR	HOUSTON	TEXAS	77099	12300 BROOKGLADE CIR # 108	HOUSTON	TEXAS	77099
723	1071640190006	LE DUC D	12500 BROOKGLADE CIR	HOUSTON	TEXAS	77099	12500 BROOKGLADE CIR # 147	HOUSTON	TEXAS	77099
724	1071640130004	LE DUC H	12300 BROOKGLADE CIR	HOUSTON	TEXAS	77099	12300 BROOKGLADE CIR # 96	HOUSTON	TEXAS	77099
725	11294600000006	LE HAN NGOC	9123 BELLE GLEN DR	HOUSTON	TEXAS	77099	9123 BELLE GLEN DR	HOUSTON	TEXAS	77099
726	1071640180003	LE JULIE T	12300 BROOKGLADE CIR	HOUSTON	TEXAS	77099	12300 BROOKGLADE CIR # 139	HOUSTON	TEXAS	77099
727	11294700000027	LE KHUE M & MYGIAO	11731 EVESBOROUGH DR	HOUSTON	TEXAS	77099	11731 EVESBOROUGH DR	HOUSTON	TEXAS	77099
728	11283100000023	LE KIMVAN V	11631 ZARROLL DR	HOUSTON	TEXAS	77099	11631 ZARROLL DR	HOUSTON	TEXAS	77099
729	11557600500016	LE LINH	12615 BROOKGLADE CIR	HOUSTON	TEXAS	77099	12615 BROOKGLADE CIR # 16	HOUSTON	TEXAS	77099
730	1245670010034	LE LOANN T	12319 MAGNOLIA CANYON	HOUSTON	TEXAS	77099	12319 MAGNOLIA CANYON	HOUSTON	TEXAS	77099
731	10471900000005	LE NHA THANH	12418 LIMA DR	HOUSTON	TEXAS	77099	12418 LIMA DR	HOUSTON	TEXAS	77099
732	10051200000008	LE NO THI KIM	12023 TROULON DR	HOUSTON	TEXAS	77072	12023 TROULON DR	HOUSTON	TEXAS	77072
733	11									

PERMIT MODIFICATION WITH PUBLIC NOTICE
DOTY SAND PIT VENTURE LANDFILL
12000 BISSONNET STREET
HOUSTON, HARRIS COUNTY, TEXAS
TCEQ MSW PERMIT NO. 1247

766	1047200000034	LOPEZ EDUARDO R	12426 BEXLEY DR	HOUSTON	TEXAS	77099	12426 BEXLEY DR	HOUSTON	TEXAS	77099
767	0441050000020	LOPEZ FEDERICO & ANTONIO	12115 BISSONNET ST	HOUSTON	TEXAS	77099	12115 BISSONNET ST	HOUSTON	TEXAS	77099
768	1021270000029	LOPEZ GRISELDA J	12018 CLIFFGATE DR	HOUSTON	TEXAS	77072	12018 CLIFFGATE DR	HOUSTON	TEXAS	77072
769	1129400000073	LOPEZ JORGE & DELIA	11714 BEXLEY DR	HOUSTON	TEXAS	77099	11714 BEXLEY DR	HOUSTON	TEXAS	77099
770	1054610680010	LOPEZ JOSE & REYES MARY	12407 NEWBROOK DR	HOUSTON	TEXAS	77072	12407 NEWBROOK DR	HOUSTON	TEXAS	77072
771	1145010070032	LOPEZ MANUEL & HILDA M	11711 GLENWOLDE DR	HOUSTON	TEXAS	77099	11711 GLENWOLDE DR	HOUSTON	TEXAS	77099
772	1129430000003	LOPEZ SALVADOR	11651 EVESBOROUGH DR	HOUSTON	TEXAS	77099	11651 EVESBOROUGH DR	HOUSTON	TEXAS	77099
773	1126350000018	LOPEZ SANTOS	8523 COOKGLASS DR	HOUSTON	TEXAS	77072	8523 COOKGLASS DR	HOUSTON	TEXAS	77072
774	1126320000021	LOPEZ TEODORO & MARIA F	12114 BARRETT BRAE DR	HOUSTON	TEXAS	77072	12114 BARRETT BRAE DR	HOUSTON	TEXAS	77072
775	1126330000020	LOUIE CHUNG P & LAI C CHOY	12207 NEWBROOK DR	HOUSTON	TEXAS	77072	12207 NEWBROOK DR	HOUSTON	TEXAS	77072
776	1043710000014	LOYKA JEFFREY	12110 PINE KNOLL DR	HOUSTON	TEXAS	77099	12110 PINE KNOLL DR	HOUSTON	TEXAS	77099
777	1129470000017	LU CHUA & HUONG HUYNH	9318 BELLE GLEN DR	HOUSTON	TEXAS	77099	9318 BELLE GLEN DR	HOUSTON	TEXAS	77099
778	1129450000012	LUGO MANUEL V	11806 GLENWOLDE DR	HOUSTON	TEXAS	77099	11806 GLENWOLDE DR	HOUSTON	TEXAS	77099
779	1043710000022	LUI YOK KUEN & FOR SHING	12123 SOUTH DR	HOUSTON	TEXAS	77099	12123 SOUTH DR	HOUSTON	TEXAS	77099
780	1071640180004	LUNA EVADAN & MIRNA A	12300 BROOKGLADE CIR	HOUSTON	TEXAS	77099	12300 BROOKGLADE CIR # 138	HOUSTON	TEXAS	77099
781	1155760070008	LUNA JOSEFINA T	12615 BROOKGLADE CIR	HOUSTON	TEXAS	77099	12615 BROOKGLADE CIR # 8	HOUSTON	TEXAS	77099
782	1128310000015	LUNA MIGUEL A	11723 ZARROLL DR	HOUSTON	TEXAS	77099	11723 ZARROLL DR	HOUSTON	TEXAS	77099
783	1155760010004	LUNA ROSA T	12615 BROOKGLADE CIR	HOUSTON	TEXAS	77099	12615 BROOKGLADE CIR # 4	HOUSTON	TEXAS	77099
784	1047190000019	LUONG THONG Q	12302 LIMA DR	HOUSTON	TEXAS	77099	12302 LIMA DR	HOUSTON	TEXAS	77099
785	1071640150009	LUSK ALLEN L	12300 BROOKGLADE CIR	HOUSTON	TEXAS	77099	12300 BROOKGLADE CIR # 107	HOUSTON	TEXAS	77099
786	1047190000024	LUU UT THI	8719 ASHKIRK DR	HOUSTON	TEXAS	77099	8719 ASHKIRK DR	HOUSTON	TEXAS	77099
787	1126340000033	LY CHOUV	8402 COOKSTEEL DR	HOUSTON	TEXAS	77072	8402 COOKSTEEL DR	HOUSTON	TEXAS	77072
788	1054610680004	MA HOWARD S & LING TAI	12339 NEWBROOK DR	HOUSTON	TEXAS	77072	12339 NEWBROOK DR	HOUSTON	TEXAS	77072
789	1054610380014	MA MARK	12356 NEWBROOK DR	HOUSTON	TEXAS	77072	12356 NEWBROOK DR	HOUSTON	TEXAS	77072
790	1071640160001	MABIAKU EWORITSEMDGHA & DORIS	12300 BROOKGLADE CIR	HOUSTON	TEXAS	77099	12300 BROOKGLADE CIR # 116	HOUSTON	TEXAS	77099
791	1071640010002	MABIAKU EWORITSEMOGHA O	12400 BROOKGLADE CIR	HOUSTON	TEXAS	77099	12400 BROOKGLADE CIR # 8	HOUSTON	TEXAS	77099
792	1129470000033	MACHARRY AMABO & IBIBA	11707 EVESBOROUGH DR	HOUSTON	TEXAS	77099	11707 EVESBOROUGH DR	HOUSTON	TEXAS	77099
793	1071670000005	MACHLO PROPERTIES LLC	12440 BISSONNET ST	HOUSTON	TEXAS	77099	12440 BISSONNET ST	HOUSTON	TEXAS	77099
794	1054610600007	MAGO ROSA	12415 WELLINGTON PARK DR	HOUSTON	TEXAS	77072	12415 WELLINGTON PARK DR	HOUSTON	TEXAS	77072
795	1129450000002	MAI HUYNH	9107 KALEWOOD DR	HOUSTON	TEXAS	77099	9107 KALEWOOD DR	HOUSTON	TEXAS	77099
796	1021290000027	MAI STEVEN Q	12006 NEWBROOK DR	HOUSTON	TEXAS	77072	12006 NEWBROOK DR	HOUSTON	TEXAS	77072
797	1129460000005	MAJEED ZEINAB K	9119 BELLE GLEN DR	HOUSTON	TEXAS	77099	9119 BELLE GLEN DR	HOUSTON	TEXAS	77099
798	1126340000029	MAJUL PEDRO	8502 COOKSTEEL DR	HOUSTON	TEXAS	77072	8502 COOKSTEEL DR	HOUSTON	TEXAS	77072
799	1129410000007	MALAGA MERCEDES	8919 KALEWOOD DR	HOUSTON	TEXAS	77099	8919 KALEWOOD DR	HOUSTON	TEXAS	77099
800	1129460000042	MALANG TU AUNG	9218 KALEWOOD DR	HOUSTON	TEXAS	77099	9218 KALEWOOD DR	HOUSTON	TEXAS	77099
801	1047210000021	MALDONADO LEONARDO & MARIA D	12310 SHANNON HILLS DR	HOUSTON	TEXAS	77099	12310 SHANNON HILLS DR	HOUSTON	TEXAS	77099
802	1054610670001	MALDONADO MANUEL & CEFERINA	12326 WELLINGTON PARK DR	HOUSTON	TEXAS	77072	12326 WELLINGTON PARK DR	HOUSTON	TEXAS	77072
803	1129450000019	MALIK MOHAMMAD NAWAZ	9218 KETCHWOOD DR	HOUSTON	TEXAS	77099	9218 KETCHWOOD DR	HOUSTON	TEXAS	77099
804	1071640000001	MANDALA ROBERT	9050 COOK RD	HOUSTON	TEXAS	77099	9050 COOK RD # 1	HOUSTON	TEXAS	77099
805	1245670020032	MANDUJANO AGUSTIN	9103 REGENTS COVE CT	HOUSTON	TEXAS	77099	9103 REGENTS COVE CT	HOUSTON	TEXAS	77099
806	1054610380010	MANELI L	12348 NEWBROOK DR	HOUSTON	TEXAS	77072	12348 NEWBROOK DR	HOUSTON	TEXAS	77072
807	1129410000055	MANIAR ABBAS	8907 KINDLEWOOD DR	HOUSTON	TEXAS	77099	8907 KINDLEWOOD DR	HOUSTON	TEXAS	77099
808	1155760050002	MANNA ASSETS LIMITED	12615 BROOKGLADE CIR	HOUSTON	TEXAS	77099	12615 BROOKGLADE CIR # 2	HOUSTON	TEXAS	77099
808	1155760050003	MANNA ASSETS LIMITED	12615 BROOKGLADE CIR	HOUSTON	TEXAS	77099	12615 BROOKGLADE CIR # 3	HOUSTON	TEXAS	77099
808	1155760050004	MANNA ASSETS LIMITED	12615 BROOKGLADE CIR	HOUSTON	TEXAS	77099	12615 BROOKGLADE CIR # 4	HOUSTON	TEXAS	77099
809	1043700000064	MANRY VICKEY L & PETER D	9503 HUNTINGTON WICK DR	HOUSTON	TEXAS	77099	9503 HUNTINGTON WICK DR	HOUSTON	TEXAS	77099
810	1245670010023	MANZANAREZ JOSE	12423 MAGNOLIA CANYON	HOUSTON	TEXAS	77099	12423 MAGNOLIA CANYON	HOUSTON	TEXAS	77099
811	0430730000088	MARCINKOWSKI II LP	11905 BISSONNET ST	HOUSTON	TEXAS	77099	11905 BISSONNET ST	HOUSTON	TEXAS	77099
812	1129400000064	MARIANO ARTURO	11750 BEXLEY DR	HOUSTON	TEXAS	77099	11750 BEXLEY DR	HOUSTON	TEXAS	77099
813	1245670010018	MARIANO JIMMY M & MARICIEL F	12507 MAGNOLIA CANYON	HOUSTON	TEXAS	77099	12507 MAGNOLIA CANYON	HOUSTON	TEXAS	77099
814	1129410000008	MARIN ISRAEL	8915 KALEWOOD DR	HOUSTON	TEXAS	77099	8915 KALEWOOD DR	HOUSTON	TEXAS	77099
815	1005120000007	MARIN MARIA	12027 TROULON DR	HOUSTON	TEXAS	77072	12027 TROULON DR	HOUSTON	TEXAS	77072
816	1054610630014	MARQUEZ ALEJANDRO R	12358 NEWBROOK DR	HOUSTON	TEXAS	77072	12358 NEWBROOK DR	HOUSTON	TEXAS	77072
817	1155760040010	MARTIN JUDITH	12615 BROOKGLADE CIR	HOUSTON	TEXAS	77099	12615 BROOKGLADE CIR # 10	HOUSTON	TEXAS	77099
818	1005120000003	MARTIN LOGAN D	12043 TROULON DR	HOUSTON	TEXAS	77072	12043 TROULON DR	HOUSTON	TEXAS	77072
819	1021290000009	MARTINEZ ALEJANDRO & AMBROSIA	12003 CLIFFGATE DR	HOUSTON	TEXAS	77072	12003 CLIFFGATE DR	HOUSTON	TEXAS	77072
820	1021290000002	MARTINEZ ARACELY	12035 CLIFFGATE DR	HOUSTON	TEXAS	77072	12035 CLIFFGATE DR	HOUSTON	TEXAS	77072
821	1129400000026	MARTINEZ ARTURO	8811 BELLE GLEN DR	HOUSTON	TEXAS	77099	8811 BELLE GLEN DR	HOUSTON	TEXAS	77099
822	1047200000003	MARTINEZ ARTURO R	12427 LIMA DR	HOUSTON	TEXAS	77099	12427 LIMA DR	HOUSTON	TEXAS	77099
823	1021300000010	MARTINEZ CONNIE & IGNACIO	11923 NEWBROOK DR	HOUSTON	TEXAS	77072	11923 NEWBROOK DR	HOUSTON	TEXAS	77072
824	1129460000049	MARTINEZ ERICA	9114 KALEWOOD DR	HOUSTON	TEXAS	77099	9114 KALEWOOD DR	HOUSTON	TEXAS	77099
825	1043700000078	MARTINEZ GILBERT	9503 HUNTINGTON HILL DR	HOUSTON	TEXAS	77099	9503 HUNTINGTON HILL DR	HOUSTON	TEXAS	77099
826	1071640210005	MARTINEZ GILMER	12500 BROOKGLADE CIR	HOUSTON	TEXAS	77099	12500 BROOKGLADE CIR # 159	HOUSTON	TEXAS	77099
827	1043780000003	MARTINEZ GRACIELA P	12422 SOUTH DR	HOUSTON	TEXAS	77099	12422 SOUTH DR	HOUSTON	TEXAS	77099
828	1129450000030	MARTINEZ ISIDRO & ALEJANDRA R	9103 KINDLEWOOD DR	HOUSTON	TEXAS	77099	9103 KINDLEWOOD DR	HOUSTON	TEXAS	77099
829	0111390020011	MARTINEZ ISIDRO ET AL	12114 CEDAR GAP LN	HOUSTON	TEXAS	77072	12114 CEDAR GAP LN	HOUSTON	TEXAS	77072
830	1005120000020	MARTINEZ JAVIER & ROSARIO	11907 TROULON DR	HOUSTON	TEXAS	77072	11907 TROULON DR	HOUSTON	TEXAS	77072
831	1126320000003	MARTINEZ MIRNA E	8410 COOKWOOD DR	HOUSTON	TEXAS	77072	8410 COOKWOOD DR	HOUSTON	TEXAS	77072
832	1126330000005	MARTINEZ PEDRO C	8503 COOKWIND DR	HOUSTON	TEXAS	77072	8503 COOKWIND DR	HOUSTON	TEXAS	77072
833	1128310000052	MARTINEZ ROSA A	11806 LIMA DR	HOUSTON	TEXAS	77099	11806 LIMA DR	HOUSTON	TEXAS	77099
834	1126340000006	MARTINEZ SANTOS R	8507 COOKWOOD DR	HOUSTON	TEXAS	77072	8507 COOKWOOD DR	HOUSTON	TEXAS	77072
835	1128300000019	MARTINEZ SERGIO & GILMA	11706 ZARROLL DR	HOUSTON	TEXAS	77099	11706 ZARROLL DR	HOUSTON	TEXAS	77099
836	1129440000049	MARTINEZ ZONIA N	11630 GLENWOLDE DR	HOUSTON	TEXAS	77099	11630 GLENWOLDE DR	HOUSTON	TEXAS	77099
837	1005130000005	MATA ALEJANDRA	12019 TANAGER ST	HOUSTON	TEXAS	77072	12019 TANAGER ST	HOUSTON	TEXAS	77072
838	1129400000089	MATHEW ANNAMMA	8907 KETCHWOOD DR	HOUSTON	TEXAS	77099	8907 KETCHWOOD DR	HOUSTON	TEXAS	77099
839	1155760010006	MATTERN BURKHARD W	12615 BROOKGLADE CIR	HOUSTON	TEXAS	77099	12615 BROOKGLADE CIR # 6	HOUSTON	TEXAS	77099
840	1047210000032	MATUTE MARIA D & NERI	12418 SHANNON HILLS DR	HOUSTON	TEXAS	77099	12418 SHANNON HILLS DR	HOUSTON	TEXAS	77099
841	1071640210001	MAXWELL SHELITA D	12500 BROOKGLADE CIR	HOUSTON	TEXAS	77099	12500 BROOKGLADE CIR # 155	HOUSTON	TEXAS	77099
842	1129400000009	MCDONALD WENDELL & OTILA	8910 BELLE GLEN DR	HOUSTON	TEXAS	77099	8910 BELLE GLEN DR	HOUSTON	TEXAS	77099
843	1071640130003	MCDONNOUGH VERONICA Y	12300 BROOKGLADE CIR	HOUSTON	TEXAS	77099	12300 BROOKGLADE CIR # 95	HOUSTON	TEXAS	77099
844	1128300000018	MCKINLEY JAMES T	11710 ZARROLL DR	HOUSTON	TEXAS	77099	11710 ZARROLL DR	HOUSTON	TEXAS	77099
845	1128310000004	MCLIN MIKE	11827 ZARROLL DR	HOUSTON	TEXAS	77099	11827 ZARROLL DR	HOUSTON	TEXAS	77099
846	1129400000034	MCQUILKIN MICHAEL D	9003 BELLE GLEN DR	HOUSTON	TEXAS	77099	9003 BELLE GLEN DR	HOUSTON	TEXAS	77099
847	1126330000018	MEDINA MARIA P	12131 NEWBROOK DR	HOUSTON	TEXAS	77072	12131 NEWBROOK DR	HOUSTON	TEXAS	77072
848	1129400000054	MEDRANO GUILBERTO MEDRANO MYRNAFLOR	8806 KALEWOOD DR	HOUSTON	TEXAS	77099	8806 KALEWOOD DR	HOUSTON	TEXAS	77099
849	1047220000015	MEDRANO ROSA O	12315 SHANNON HILLS DR	HOUSTON	TEXAS	77099	12315 SHANNON HILLS DR	HOUSTON	TEXAS	77099
850	1005110000007	MEJIA MARIA	12014 TROULON DR	HOUSTON	TEXAS	77072	12014 TROULON DR	HOUSTON	TEXAS	77072
851	1129400000038	MEJIA TEODORO & CLARIBEL	9019 BELLE GLEN DR	HOUSTON	TEXAS	77099	9019 BELLE GLEN DR	HOUSTON	TEXAS	77099
852	1126350000004	MEKONNEN GELETA &	12207 BARRETT BRAE DR	HOUSTON	TEXAS	77072	12207 BARRETT BRAE DR	HOUSTON	TEXAS	77072
853	1047190000002	MELARA MAURICIO & NELLY I	12430 LIMA DR	HOUSTON	TEXAS	77099	12430 LIMA DR	HOUSTON	TEXAS	77099
854	1126340000030	MELENDEZ ANTONIO	8418 COOKSTEEL DR	HOUSTON	TEXAS	77072	8418 COOKSTEEL DR	HOUSTON	TEXAS	77072
855	1145010070034	MELENDEZ EFRAIN & JUANA F	11719 GLENWOLDE DR	HOUSTON	TEXAS	77099	11719 GLENWOLDE DR	HOUSTON	TEXAS	77099
856	1047200000033	MELENDEZ MANUEL	12422 BEXLEY DR	HOUSTON	TEXAS	77099	12422 BEXLEY DR	HOUSTON	TEXAS	77099
857	1005120000041	MELENDEZ PEDRO A & CLEISY L	8302 RIPTIDE DR	HOUSTON	TEXAS	77072	8302 RIPTIDE DR	HOUSTON	TEXAS	77072
858	1071640020007	MELI ANNE	12400 BROOKGLADE CIR	HOUSTON	TEXAS	77099	12400 BROOKGLADE CIR # 12	HOUSTON	TEXAS	77099
859	1126350000007	MELTON CURTIS L	12127 BARRETT BRAE DR	HOUSTON	TEXAS	77072	12127 BARRETT BRAE DR	HOUSTON	TEXAS	77072
860	1043700000044	MENDEZ ABEL R	9603 HUNTINGTON WAY DR	HOUSTON	TEXAS	77099	9603 HUNTINGTON WAY DR	HOUSTON	TEXAS	77099
861	1129450000014	MENDEZ JAIME G	11722 GLENWOLDE DR	HOUSTON	TEXAS	77099	11722 GLENWOLDE DR	HOUSTON	TEXAS	77099
862	1129470000004	MENDEZ JAVIER & VERONICA	9114 BELLE GLEN DR	HOUSTON	TEXAS	77099	9114 BELLE GLEN DR	HOUSTON	TEXAS	77099
863	1126350000023	MENDEZ ORBELINA	8503 COOKGLASS DR	HOUSTON	TEXAS	77072	8503 COOKGLASS DR	HOUSTON	TEXAS	77072
864	1005120000005	MENDEZ PAULA	12035 TROULON DR							

PERMIT MODIFICATION WITH PUBLIC NOTICE
DOTY SAND PIT VENTURE LANDFILL
12000 BISSONNET STREET
HOUSTON, HARRIS COUNTY, TEXAS
TCEQ MSW PERMIT NO. 1247

896	1129410000072	MONTEROSA CARLOS &	8814 KINDLEWOOD DR	HOUSTON	TEXAS	77099	8814 KINDLEWOOD DR	HOUSTON	TEXAS	77099
897	0111390030034	MONTTOYA FELICIANO & IRENE	12219 ALPHA ST	HOUSTON	TEXAS	77072	12219 ALPHA ST	HOUSTON	TEXAS	77072
898	0111390030035	MONTTOYA FELICIANO JR & IRENE	12215 ALPHA ST	HOUSTON	TEXAS	77072	12215 ALPHA ST	HOUSTON	TEXAS	77072
899	1129400000115	MONTTOYA OMAR	11630 RIDERWOOD DR	HOUSTON	TEXAS	77099	11630 RIDERWOOD DR	HOUSTON	TEXAS	77099
900	1005120000032	MOORE DAVID	12010 TANAGER ST	HOUSTON	TEXAS	77072	12010 TANAGER ST	HOUSTON	TEXAS	77072
901	1129410000078	MOORE MARGARET W	8914 KINDLEWOOD DR	HOUSTON	TEXAS	77099	8914 KINDLEWOOD DR	HOUSTON	TEXAS	77099
902	1126330000019	MORA CINTHIA	12203 NEWBROOK DR	HOUSTON	TEXAS	77072	12203 NEWBROOK DR	HOUSTON	TEXAS	77072
903	1129400000128	MORALES MARIA M	11623 SHANNON HILLS DR	HOUSTON	TEXAS	77099	11623 SHANNON HILLS DR	HOUSTON	TEXAS	77099
904	1129440000003	MORALES ROSA	11651 KARLWOOD LN	HOUSTON	TEXAS	77099	11651 KARLWOOD LN	HOUSTON	TEXAS	77099
905	1128320000023	MORAN FERNANDO	11631 LIMA DR	HOUSTON	TEXAS	77099	11631 LIMA DR	HOUSTON	TEXAS	77099
906	1129470000020	MORENO ANTONIO S & MARIA D	11827 EVESBOROUGH DR	HOUSTON	TEXAS	77099	11827 EVESBOROUGH DR	HOUSTON	TEXAS	77099
907	1129450000025	MORENO ELENA	9118 KETCHWOOD DR	HOUSTON	TEXAS	77099	9118 KETCHWOOD DR	HOUSTON	TEXAS	77099
908	1071640260001	MORENO FERNANDO	12500 BROOKGLADE CIR	HOUSTON	TEXAS	77099	12500 BROOKGLADE CIR # 197	HOUSTON	TEXAS	77099
909	1054610620002	MORENO GREGORIO C &	12381 WELLINGTON PARK DR	HOUSTON	TEXAS	77072	12381 WELLINGTON PARK DR	HOUSTON	TEXAS	77072
910	1128310000010	MORENO YOLANDA	11803 ZARROLL DR	HOUSTON	TEXAS	77099	11803 ZARROLL DR	HOUSTON	TEXAS	77099
911	1054610380012	MORFIN FRANCISCO R	12352 NEWBROOK DR	HOUSTON	TEXAS	77072	12352 NEWBROOK DR	HOUSTON	TEXAS	77072
912	1126340000022	MORGAN BENITA	12215 CLIFFGATE DR	HOUSTON	TEXAS	77072	12215 CLIFFGATE DR	HOUSTON	TEXAS	77072
913	1153810000007	MOAIC COVENTRY LP	9401 COVENTRY SQUARE DR	HOUSTON	TEXAS	77099	9401 COVENTRY SQUARE DR # 128	HOUSTON	TEXAS	77099
914	1153810000003	MOAIC VICTORIAN LP	9400 COVENTRY SQUARE DR	HOUSTON	TEXAS	77099	9400 COVENTRY SQUARE DR # 172	HOUSTON	TEXAS	77099
915	1245670020046	MOUNTAIN OF FIRE	0 COOK RD	HOUSTON	TEXAS	77099	0 COOK RD	HOUSTON	TEXAS	77099
916	1071640150007	MUANA AGNES	12300 BROOKGLADE CIR	HOUSTON	TEXAS	77099	12300 BROOKGLADE CIR # 109	HOUSTON	TEXAS	77099
917	1155760030006	MUAY JUNE T	12615 BROOKGLADE CIR	HOUSTON	TEXAS	77099	12615 BROOKGLADE CIR # 6	HOUSTON	TEXAS	77099
918	1054610680016	MUHAMED RASHEED A	12431 NEWBROOK DR	HOUSTON	TEXAS	77072	12431 NEWBROOK DR	HOUSTON	TEXAS	77072
919	1071640040002	MUNOZ MARIA GUADALUPE RIVERA	12400 BROOKGLADE CIR	HOUSTON	TEXAS	77099	12400 BROOKGLADE CIR # 39	HOUSTON	TEXAS	77099
920	1071640050009	MURCIA MARIA DIGNA E	12400 BROOKGLADE CIR	HOUSTON	TEXAS	77099	12400 BROOKGLADE CIR # 49	HOUSTON	TEXAS	77099
921	1219460010003	MURPHY OIL USA	11725 BEECHNUT ST	HOUSTON	TEXAS	77072	11725 BEECHNUT ST	HOUSTON	TEXAS	77072
922	1047190000015	MURPHY RENE	12318 LIMA DR	HOUSTON	TEXAS	77099	12318 LIMA DR	HOUSTON	TEXAS	77099
923	1071640270004	MUSIEDAT BISOLA	12500 BROOKGLADE CIR	HOUSTON	TEXAS	77099	12500 BROOKGLADE CIR	HOUSTON	TEXAS	77099
924	1071640030009	MUTUKU JENNIFER	12400 BROOKGLADE CIR	HOUSTON	TEXAS	77099	12400 BROOKGLADE CIR # 21	HOUSTON	TEXAS	77099
925	1054610680024	MUTYALA MANGARATU C	12317 NEWBROOK DR	HOUSTON	TEXAS	77072	12317 NEWBROOK DR	HOUSTON	TEXAS	77072
926	1126340000028	MY TANG LE &	8506 COOKSTEEL DR	HOUSTON	TEXAS	77072	8506 COOKSTEEL DR	HOUSTON	TEXAS	77072
927	1021300000011	MYINT TAY T	11919 NEWBROOK DR	HOUSTON	TEXAS	77072	11919 NEWBROOK DR	HOUSTON	TEXAS	77072
928	1071640110007	MYLES NATHAN D	12300 BROOKGLADE CIR	HOUSTON	TEXAS	77099	12300 BROOKGLADE CIR # 77	HOUSTON	TEXAS	77099
929	0441050000033	NASFAT	9630 KEEGAN RD	HOUSTON	TEXAS	77099	9630 KEEGAN RD	HOUSTON	TEXAS	77099
930	1129400000116	NASH WILLIE E JR	11626 RIDERWOOD DR	HOUSTON	TEXAS	77099	11626 RIDERWOOD DR	HOUSTON	TEXAS	77099
931	1128310000050	NATARENO IRIS	11738 LIMA DR	HOUSTON	TEXAS	77099	11738 LIMA DR	HOUSTON	TEXAS	77099
932	1128320000009	NATARENO TERESA J	11807 LIMA DR	HOUSTON	TEXAS	77099	11807 LIMA DR	HOUSTON	TEXAS	77099
933	1296200010001	NATIONAL CHURCH RESIDENCES OF ALIEF II	11810 SOUTH GLEN DR	HOUSTON	TEXAS	77099	11810 SOUTH GLEN DR # 43	HOUSTON	TEXAS	77099
934	1054610590010	NAVAREM LLC	12438 NEWBROOK DR	HOUSTON	TEXAS	77072	12438 NEWBROOK DR	HOUSTON	TEXAS	77072
935	1054610680003	NAVARRETE VICENTE H	12335 NEWBROOK DR	HOUSTON	TEXAS	77072	12335 NEWBROOK DR	HOUSTON	TEXAS	77072
936	1054610600005	NAVARRO MARIA	12419 WELLINGTON PARK DR	HOUSTON	TEXAS	77072	12419 WELLINGTON PARK DR	HOUSTON	TEXAS	77072
937	1129410000043	NAVAS NELSON RIGOBERTO	9002 KETCHWOOD DR	HOUSTON	TEXAS	77099	9002 KETCHWOOD DR	HOUSTON	TEXAS	77099
938	1054610580014	NEAL MARTHA L	12456 NEWBROOK DR	HOUSTON	TEXAS	77072	12456 NEWBROOK DR	HOUSTON	TEXAS	77072
939	1126350000030	NEBONTA RAPHAEL	12226 CLIFFGATE DR	HOUSTON	TEXAS	77072	12226 CLIFFGATE DR	HOUSTON	TEXAS	77072
940	1071640240002	NEGRIN LISETH GABRIELA	12500 BROOKGLADE CIR	HOUSTON	TEXAS	77099	12500 BROOKGLADE CIR # 184	HOUSTON	TEXAS	77099
941	0441050000022	NEQUIZ ESTEBAN	1201 KEEGAN	HOUSTON	TEXAS	77099	1201 KEEGAN	HOUSTON	TEXAS	77099
942	0430730000009	NEW BEGINNING COMM BAPT CH	8811 S KIRKWOOD RD	HOUSTON	TEXAS	77099	8811 S KIRKWOOD RD	HOUSTON	TEXAS	77099
943	1071670000003	NEW FRONTIER PARTNERS LTD	12450 BISSONNET ST	HOUSTON	TEXAS	77099	12450 BISSONNET ST	HOUSTON	TEXAS	77099
944	1071640090001	NEW LEAF TOWNHOUSE HOA INC	12400 BROOKGLADE CIR	HOUSTON	TEXAS	77099	12400 BROOKGLADE CIR	HOUSTON	TEXAS	77099
945	1047220000002	NGHIEM HANG INVESTMENT INC	12431 SHANNON HILLS DR	HOUSTON	TEXAS	77099	12431 SHANNON HILLS DR	HOUSTON	TEXAS	77099
946	1145010070027	NGO CLEMENTE	11710 EVESBOROUGH DR	HOUSTON	TEXAS	77099	11710 EVESBOROUGH DR	HOUSTON	TEXAS	77099
947	1129400000074	NGO THAT	11710 BEXLEY DR	HOUSTON	TEXAS	77099	11710 BEXLEY DR	HOUSTON	TEXAS	77099
948	1129400000082	NGO THO	8723 KETCHWOOD DR	HOUSTON	TEXAS	77099	8723 KETCHWOOD DR	HOUSTON	TEXAS	77099
949	1245670010015	NGODO DAMIAN SUNDAY & BLESSING IFEOM	12519 MAGNOLIA CANYON	HOUSTON	TEXAS	77099	12519 MAGNOLIA CANYON	HOUSTON	TEXAS	77099
950	1245670010002	NGUYEN 2011 FAMILY TRUST	9211 DAIRY VIEW LN	HOUSTON	TEXAS	77099	9211 DAIRY VIEW LN	HOUSTON	TEXAS	77099
950	1245670010005	NGUYEN 2011 FAMILY TRUST	9119 DAIRY VIEW LN	HOUSTON	TEXAS	77099	9119 DAIRY VIEW LN	HOUSTON	TEXAS	77099
950	1245670010008	NGUYEN 2011 FAMILY TRUST	9107 DAIRY VIEW LN	HOUSTON	TEXAS	77099	9107 DAIRY VIEW LN	HOUSTON	TEXAS	77099
950	1245670020033	NGUYEN 2011 FAMILY TRUST	9107 REGENTS COVE CT	HOUSTON	TEXAS	77099	9107 REGENTS COVE CT	HOUSTON	TEXAS	77099
951	1043700000071	NGUYEN AN HUU & MY	9610 HUNTINGTON WICK DR	HOUSTON	TEXAS	77099	9610 HUNTINGTON WICK DR	HOUSTON	TEXAS	77099
952	1021290000008	NGUYEN ANDY & MELLISA	12007 CLIFFGATE DR	HOUSTON	TEXAS	77072	12007 CLIFFGATE DR	HOUSTON	TEXAS	77072
953	1021290000025	NGUYEN ANH THI KIM	11934 NEWBROOK DR	HOUSTON	TEXAS	77072	11934 NEWBROOK DR	HOUSTON	TEXAS	77072
954	1128310000047	NGUYEN BICH PHUONG THI	11726 LIMA DR	HOUSTON	TEXAS	77099	11726 LIMA DR	HOUSTON	TEXAS	77099
955	1245670020036	NGUYEN CALVIN & VUI T	9119 REGENTS COVE CT	HOUSTON	TEXAS	77099	9119 REGENTS COVE CT	HOUSTON	TEXAS	77099
956	1128320000019	NGUYEN CHI V	11707 LIMA DR	HOUSTON	TEXAS	77099	11707 LIMA DR	HOUSTON	TEXAS	77099
957	1129400000024	NGUYEN CHIEN D	8803 BELLE GLEN DR	HOUSTON	TEXAS	77099	8803 BELLE GLEN DR	HOUSTON	TEXAS	77099
958	1245670020012	NGUYEN CHINH M	12534 MAGNOLIA CANYON	HOUSTON	TEXAS	77099	12534 MAGNOLIA CANYON	HOUSTON	TEXAS	77099
959	1245670020044	NGUYEN CHINH MINH	12302 MAGNOLIA CANYON	HOUSTON	TEXAS	77099	12302 MAGNOLIA CANYON	HOUSTON	TEXAS	77099
960	1128310000053	NGUYEN CUC T	11810 LIMA DR	HOUSTON	TEXAS	77099	11810 LIMA DR	HOUSTON	TEXAS	77099
961	1128320000005	NGUYEN CUC THI	11823 LIMA DR	HOUSTON	TEXAS	77099	11823 LIMA DR	HOUSTON	TEXAS	77099
962	1021260000029	NGUYEN DAT P	12018 BARRETT BRAE DR	HOUSTON	TEXAS	77072	12018 BARRETT BRAE DR	HOUSTON	TEXAS	77072
963	1054610610014	NGUYEN DAVID	12402 NEWBROOK DR	HOUSTON	TEXAS	77072	12402 NEWBROOK DR	HOUSTON	TEXAS	77072
963	1129400000134	NGUYEN DAVID	11622 SHANNON HILLS DR	HOUSTON	TEXAS	77099	11622 SHANNON HILLS DR	HOUSTON	TEXAS	77099
964	1245670020005	NGUYEN DAVID H	9119 MAGNOLIA VW	HOUSTON	TEXAS	77099	9119 MAGNOLIA VW	HOUSTON	TEXAS	77099
965	1021300000007	NGUYEN DESTINY ANN	12003 NEWBROOK DR	HOUSTON	TEXAS	77072	12003 NEWBROOK DR	HOUSTON	TEXAS	77072
966	1245670020024	NGUYEN DUNG	12410 MAGNOLIA CANYON	HOUSTON	TEXAS	77099	12410 MAGNOLIA CANYON	HOUSTON	TEXAS	77099
967	1245670020010	NGUYEN HAU	9139 MAGNOLIA VW	HOUSTON	TEXAS	77099	9139 MAGNOLIA VW	HOUSTON	TEXAS	77099
968	1054610610013	CURRENT OWNER	12404 NEWBROOK DR	HOUSTON	TEXAS	77072	12404 NEWBROOK DR	HOUSTON	TEXAS	77072
969	1054610610005	CURRENT OWNER	12409 WELLINGTON PARK DR	HOUSTON	TEXAS	77072	12409 WELLINGTON PARK DR	HOUSTON	TEXAS	77072
970	1021270000024	NGUYEN HOA T	11926 CLIFFGATE DR	HOUSTON	TEXAS	77072	11926 CLIFFGATE DR	HOUSTON	TEXAS	77072
971	1128320000004	NGUYEN HOAN X &	11827 LIMA DR	HOUSTON	TEXAS	77099	11827 LIMA DR	HOUSTON	TEXAS	77099
972	1021270000031	NGUYEN HOANG MINH & TERESA	12026 CLIFFGATE DR	HOUSTON	TEXAS	77072	12026 CLIFFGATE DR	HOUSTON	TEXAS	77072
973	1128320000024	NGUYEN HOANG TUAN D & TRINH	11627 LIMA DR	HOUSTON	TEXAS	77099	11627 LIMA DR	HOUSTON	TEXAS	77099
974	1245670020022	NGUYEN HONGHUA V	12418 MAGNOLIA CANYON	HOUSTON	TEXAS	77099	12418 MAGNOLIA CANYON	HOUSTON	TEXAS	77099
975	1021260000040	NGUYEN HUNG D	12010 BARRETT BRAE DR	HOUSTON	TEXAS	77072	12010 BARRETT BRAE DR	HOUSTON	TEXAS	77072
976	1128320000013	NGUYEN JESSICA CHI	11731 LIMA DR	HOUSTON	TEXAS	77099	11731 LIMA DR	HOUSTON	TEXAS	77099
977	1245670020008	NGUYEN JOANNA T	9131 MAGNOLIA VW	HOUSTON	TEXAS	77099	9131 MAGNOLIA VW	HOUSTON	TEXAS	77099
978	1129470000024	NGUYEN KHANH T	11811 EVESBOROUGH DR	HOUSTON	TEXAS	77099	11811 EVESBOROUGH DR	HOUSTON	TEXAS	77099
979	1129470000007	NGUYEN KHOA	9202 BELLE GLEN DR	HOUSTON	TEXAS	77099	9202 BELLE GLEN DR	HOUSTON	TEXAS	77099
980	1021280000005	NGUYEN KIEUTRANG THI	8502 RIPTIDE DR	HOUSTON	TEXAS	77072	8502 RIPTIDE DR	HOUSTON	TEXAS	77072
981	1245670020034	NGUYEN KIM N	9111 REGENTS COVE CT	HOUSTON	TEXAS	77099	9111 REGENTS COVE CT	HOUSTON	TEXAS	77099
982	1021270000002	NGUYEN KIM T & HUY Y	12035 BARRETT BRAE DR	HOUSTON	TEXAS	77072	12035 BARRETT BRAE DR	HOUSTON	TEXAS	77072
983	1021290000026	NGUYEN KIM YEN	12002 NEWBROOK DR	HOUSTON	TEXAS	77072	12002 NEWBROOK DR	HOUSTON	TEXAS	77072
984	1047210000031	NGUYEN LAN	12414 SHANNON HILLS DR	HOUSTON	TEXAS	77099	12414 SHANNON HILLS DR	HOUSTON	TEXAS	77099
985	1005120000039	NGUYEN LANG BENJAMIN	12038 TANAGER ST	HOUSTON	TEXAS	77072	12038 TANAGER ST	HOUSTON	TEXAS	77072
985	1005110000005	NGUYEN LANG BENJAMIN	12022 TROULON DR	HOUSTON	TEXAS	77072	12022 TROULON DR	HOUSTON	TEXAS	77072
986	1005130000017	NGUYEN LANG T	11903 TANAGER ST	HOUSTON	TEXAS	77072	11903 TANAGER ST	HOUSTON	TEXAS	77072
987	1129410000006	NGUYEN LE T	9003 KALEWOOD DR	HOUSTON	TEXAS	77099	9003 KALEWOOD DR	HOUSTON	TEXAS	77099
988	1021290000005	NGUYEN LINH SIEU	12023 CLIFFGATE DR	HOUSTON	TEXAS	77072	12023 CLIFFGATE DR	HOUSTON	TEXAS	77072
989	1129470000029	NGUYEN LINH THI	11723 EVESBOROUGH DR	HOUSTON	TEXAS	77099	11723 EVESBOROUGH DR	HOUSTON	TEXAS	77099
990	1128310000008	NGUYEN LONG	11811 ZARROLL DR	HOUSTON	TEXAS	77099	11811 ZARROLL DR	HOUSTON	TEXAS	77099
991	1129400000002	NGUYEN MARIE C	9018 BELLE GLEN DR	HOUSTON	TEXAS	77099	9018 BELLE GLEN DR	HOUSTON	TEXAS	77099
992	1021260000020	NGUYEN NANCY H	11910							

PERMIT MODIFICATION WITH PUBLIC NOTICE
DOTY SAND PIT VENTURE LANDFILL
12000 BISSONNET STREET
HOUSTON, HARRIS COUNTY, TEXAS
TCEQ MSW PERMIT NO. 1247

1021	11283200000020	NGUYEN TRAI	11703 LIMA DR	HOUSTON	TEXAS	77099	11703 LIMA DR	HOUSTON	TEXAS	77099
1022	10212600000032	NGUYEN TRUNG DUC & HAI VAN	12030 BARRETT BRAE DR	HOUSTON	TEXAS	77072	12030 BARRETT BRAE DR	HOUSTON	TEXAS	77072
1023	1245670010011	NGUYEN TRUNG MINH & HONG THI	12535 MAGNOLIA CANYON	HOUSTON	TEXAS	77099	12535 MAGNOLIA CANYON	HOUSTON	TEXAS	77099
1024	1155760030007	NGUYEN TRUNG VAN	12615 BROOKGLADE CIR	HOUSTON	TEXAS	77099	12615 BROOKGLADE CIR # 7	HOUSTON	TEXAS	77099
1025	11283200000001	NGUYEN TUYET A	11839 LIMA DR	HOUSTON	TEXAS	77099	11839 LIMA DR	HOUSTON	TEXAS	77099
1026	11283100000060	NGUYEN VAN CHIEM	11838 LIMA DR	HOUSTON	TEXAS	77099	11838 LIMA DR	HOUSTON	TEXAS	77099
1027	10051200000027	NGUYEN VIRTUE	11922 TANAGER ST	HOUSTON	TEXAS	77072	11922 TANAGER ST	HOUSTON	TEXAS	77072
1028	10051300000001	NIEDERER DALIA	12035 TANAGER ST	HOUSTON	TEXAS	77072	12035 TANAGER ST	HOUSTON	TEXAS	77072
1029	10552500000063	NIKOUI FARNAM & FARZAD	12601 BISSONNET ST	HOUSTON	TEXAS	77099	12601 BISSONNET ST	HOUSTON	TEXAS	77099
1030	10437000000058	NILSEN JOAN F	12118 SOUTH DR	HOUSTON	TEXAS	77099	12118 SOUTH DR	HOUSTON	TEXAS	77099
1031	10213000000003	NINO INES	12019 NEWBROOK DR	HOUSTON	TEXAS	77072	12019 NEWBROOK DR	HOUSTON	TEXAS	77072
1032	10471900000010	NJ MOORE INTERESTS LLC	12338 LIMA DR	HOUSTON	TEXAS	77099	12338 LIMA DR	HOUSTON	TEXAS	77099
1033	1155760020011	NJYC INC	12615 BROOKGLADE CIR	HOUSTON	TEXAS	77099	12615 BROOKGLADE CIR # 11	HOUSTON	TEXAS	77099
1034	11294000000012	NOLASCO JOSE G ET UX	8818 BELLE GLEN DR	HOUSTON	TEXAS	77099	8818 BELLE GLEN DR	HOUSTON	TEXAS	77099
1035	12456700100001	NORBOEV TURSunALI	9215 DAIRY VIEW LN	HOUSTON	TEXAS	77099	9215 DAIRY VIEW LN	HOUSTON	TEXAS	77099
1036	11294000000061	NORIEGA FRANCISCO J	8706 KALEWOOD DR	HOUSTON	TEXAS	77099	8706 KALEWOOD DR	HOUSTON	TEXAS	77099
1037	10716700000001	NPTH INVESTMENTS LP	9301 DAIRY VIEW LN	HOUSTON	TEXAS	77099	9301 DAIRY VIEW LN # 242	HOUSTON	TEXAS	77099
1038	10212700000014	NUFIO CARMEN	11915 BARRETT BRAE DR	HOUSTON	TEXAS	77072	11915 BARRETT BRAE DR	HOUSTON	TEXAS	77072
1039	11294300000061	NUNEZ JUANA ROSA	11662 TWINRIDGE LN	HOUSTON	TEXAS	77099	11662 TWINRIDGE LN	HOUSTON	TEXAS	77099
1040	11294000000097	NWANKWO PATIENCE O & IBINABO	11642 HERALD SQUARE DR	HOUSTON	TEXAS	77099	11642 HERALD SQUARE DR	HOUSTON	TEXAS	77099
1041	11294000000055	NWOSU ROY U & OLUCHI	8802 KALEWOOD DR	HOUSTON	TEXAS	77099	8802 KALEWOOD DR	HOUSTON	TEXAS	77099
1042	10716402000006	NZEKWU CHUKA	12500 BROOKGLADE CIR	HOUSTON	TEXAS	77099	12500 BROOKGLADE CIR # 153	HOUSTON	TEXAS	77099
1043	11263400000010	OANH NGUYEN K	12226 NEWBROOK DR	HOUSTON	TEXAS	77072	12226 NEWBROOK DR	HOUSTON	TEXAS	77072
1044	10716400500004	OBI-OFODILE DANIEL	12400 BROOKGLADE CIR	HOUSTON	TEXAS	77099	12400 BROOKGLADE CIR # 44	HOUSTON	TEXAS	77099
1045	11263300000008	OCAMPO EDGAR & LEOVA	8515 COOKWIND DR	HOUSTON	TEXAS	77072	8515 COOKWIND DR	HOUSTON	TEXAS	77072
1046	12456700200035	ODEBUNMI TIMOTHY O	9115 REGENTS COVE CT	HOUSTON	TEXAS	77099	9115 REGENTS COVE CT	HOUSTON	TEXAS	77099
1047	10437000000035	ODIKA CATHERINE C & MICHAEL E	9723 HUNTINGTON WAY DR	HOUSTON	TEXAS	77099	9723 HUNTINGTON WAY DR	HOUSTON	TEXAS	77099
1048	10716500000005	ODUTAYO FAMILY LIMITED PARTNERSHIP	12602 BISSONNET ST	HOUSTON	TEXAS	77099	12602 BISSONNET ST	HOUSTON	TEXAS	77099
1049	10716402200009	OFILI AUGUSTINE	12500 BROOKGLADE CIR	HOUSTON	TEXAS	77099	12500 BROOKGLADE CIR # 171	HOUSTON	TEXAS	77099
1050	10716401400003	OFILI AUGUSTINE N	12300 BROOKGLADE CIR	HOUSTON	TEXAS	77099	12300 BROOKGLADE CIR # 101	HOUSTON	TEXAS	77099
1051	10546105900014	OGIAMIEN PETER I	12430 NEWBROOK DR	HOUSTON	TEXAS	77072	12430 NEWBROOK DR	HOUSTON	TEXAS	77072
1052	10437000000041	OGUNDARE AYORINDE O	9615 HUNTINGTON WAY DR	HOUSTON	TEXAS	77099	9615 HUNTINGTON WAY DR	HOUSTON	TEXAS	77099
1053	10716402200006	OJO ESTATES LLC	12500 BROOKGLADE CIR	HOUSTON	TEXAS	77099	12500 BROOKGLADE CIR # 168	HOUSTON	TEXAS	77099
1054	11557600400007	OKEWO OLAJIDE	12615 BROOKGLADE CIR	HOUSTON	TEXAS	77099	12615 BROOKGLADE CIR # 7	HOUSTON	TEXAS	77099
1055	10716400700004	OLAGUNDOYE ABIMBOLA	12400 BROOKGLADE CIR	HOUSTON	TEXAS	77099	12400 BROOKGLADE CIR # 60	HOUSTON	TEXAS	77099
1056	10716400700003	OLANREWaju MUKADANSI	12400 BROOKGLADE CIR	HOUSTON	TEXAS	77099	12400 BROOKGLADE CIR # 59	HOUSTON	TEXAS	77099
1057	0111390020013	OLIVEROS AURELIO G	12106 CEDAR GAP LN	HOUSTON	TEXAS	77072	12106 CEDAR GAP LN	HOUSTON	TEXAS	77072
1058	10716400600001	OLLOH AUGUSTINE OGORCHUKWU	12400 BROOKGLADE CIR	HOUSTON	TEXAS	77099	12400 BROOKGLADE CIR # 50	HOUSTON	TEXAS	77099
1059	11450100700026	OLOWOYO RUFUS A & OLAWUNMI	11714 EVESBOROUGH DR	HOUSTON	TEXAS	77099	11714 EVESBOROUGH DR	HOUSTON	TEXAS	77099
1060	11294000000014	OLVERA ANDRES B & ALBINA	11635 RIDERWOOD DR	HOUSTON	TEXAS	77099	11635 RIDERWOOD DR	HOUSTON	TEXAS	77099
1061	11294100000000	OLVERA AURELIO	8811 KINDLEWOOD DR	HOUSTON	TEXAS	77099	8811 KINDLEWOOD DR	HOUSTON	TEXAS	77099
1062	0111390020016	OLVERA LUZ M	12107 CEDAR GAP LN	HOUSTON	TEXAS	77072	12107 CEDAR GAP LN	HOUSTON	TEXAS	77072
1063	10716400800008	OMIWADE QUINCY T	12400 BROOKGLADE CIR	HOUSTON	TEXAS	77099	12400 BROOKGLADE CIR # 62	HOUSTON	TEXAS	77099
1064	11294300000040	OMONINYI CHRISTINE O	11650 KARLWOOD LN	HOUSTON	TEXAS	77099	11650 KARLWOOD LN	HOUSTON	TEXAS	77099
1065	10716401800008	OMOROGBE BRIDGET	12300 BROOKGLADE CIR	HOUSTON	TEXAS	77099	12300 BROOKGLADE CIR # 134	HOUSTON	TEXAS	77099
1066	11294700000013	ONAIWU IDOWU	9302 BELLE GLEN DR	HOUSTON	TEXAS	77099	9302 BELLE GLEN DR	HOUSTON	TEXAS	77099
1067	11263200000007	ONTOY HARWELL M	12238 BARRETT BRAE DR	HOUSTON	TEXAS	77072	12238 BARRETT BRAE DR	HOUSTON	TEXAS	77072
1068	11263200000023	ONWE MARYROSE	12106 BARRETT BRAE DR	HOUSTON	TEXAS	77072	12106 BARRETT BRAE DR	HOUSTON	TEXAS	77072
1069	11283100000019	ONWUCHEKWA CHIMDINDU J	11707 ZARROLL DR	HOUSTON	TEXAS	77099	11707 ZARROLL DR	HOUSTON	TEXAS	77099
1070	1054610620010	ONYIAH UZOAMAKA	12376 NEWBROOK DR	HOUSTON	TEXAS	77072	12376 NEWBROOK DR	HOUSTON	TEXAS	77072
1071	12456700100030	ORAELOSI OKWUDILI GREGORY	12335 MAGNOLIA CANYON	HOUSTON	TEXAS	77099	12335 MAGNOLIA CANYON	HOUSTON	TEXAS	77099
1072	10716402400005	ORDONEZ MARIA D	12500 BROOKGLADE CIR	HOUSTON	TEXAS	77099	12500 BROOKGLADE CIR # 187	HOUSTON	TEXAS	77099
1073	11294600000044	ORDONEZ RAFAEL H & FLORA E	9210 KALEWOOD DR	HOUSTON	TEXAS	77099	9210 KALEWOOD DR	HOUSTON	TEXAS	77099
1074	11283100000006	ORTEGA ELIAS	11819 ZARROLL DR	HOUSTON	TEXAS	77099	11819 ZARROLL DR	HOUSTON	TEXAS	77099
1075	11294500000003	ORTIZ ELIZABETH	9111 KALEWOOD DR	HOUSTON	TEXAS	77099	9111 KALEWOOD DR	HOUSTON	TEXAS	77099
1076	10437100000011	ORTIZ JACQUELINE	12122 PINE KNOLL DR	HOUSTON	TEXAS	77099	12122 PINE KNOLL DR	HOUSTON	TEXAS	77099
1077	11294300000042	ORTIZ JOSE ET UX	11658 KARLWOOD LN	HOUSTON	TEXAS	77099	11658 KARLWOOD LN	HOUSTON	TEXAS	77099
1078	10716402100004	CURRENT OWNER	12500 BROOKGLADE CIR	HOUSTON	TEXAS	77099	12500 BROOKGLADE CIR # 158	HOUSTON	TEXAS	77099
1079	10716400800003	OSO OLUWATABI A	12400 BROOKGLADE CIR	HOUSTON	TEXAS	77099	12400 BROOKGLADE CIR # 67	HOUSTON	TEXAS	77099
1080	10716402500002	OSORIO MARIA P GOMEZ	12500 BROOKGLADE CIR	HOUSTON	TEXAS	77099	12500 BROOKGLADE CIR # 191	HOUSTON	TEXAS	77099
1081	11294100000009	OVALLE JOSE D	8911 KALEWOOD DR	HOUSTON	TEXAS	77099	8911 KALEWOOD DR	HOUSTON	TEXAS	77099
1082	11263300000014	OWOYEMI ISSAC & OLUBUNMI	12115 NEWBROOK DR	HOUSTON	TEXAS	77072	12115 NEWBROOK DR	HOUSTON	TEXAS	77072
1083	10051300000008	OXENRIDER CECELIA	12007 TANAGER ST	HOUSTON	TEXAS	77072	12007 TANAGER ST	HOUSTON	TEXAS	77072
1084	10051200000009	P & T PROPERTIES LLC	12019 TROULON DR	HOUSTON	TEXAS	77072	12019 TROULON DR	HOUSTON	TEXAS	77072
1085	10546106100003	PACHECO JOSE A & JUANA C	12405 WELLINGTON PARK DR	HOUSTON	TEXAS	77072	12405 WELLINGTON PARK DR	HOUSTON	TEXAS	77072
1086	11294300000069	PADILLA MACEDONIO	11635 TWINRIDGE LN	HOUSTON	TEXAS	77099	11635 TWINRIDGE LN	HOUSTON	TEXAS	77099
1087	11557600400009	PADILLA MILTON	12615 BROOKGLADE CIR	HOUSTON	TEXAS	77099	12615 BROOKGLADE CIR # 9	HOUSTON	TEXAS	77099
1088	11294000000059	PAGAN IDALIA	8714 KALEWOOD DR	HOUSTON	TEXAS	77099	8714 KALEWOOD DR	HOUSTON	TEXAS	77099
1089	11294000000060	PAGAN JAVIER	8710 KALEWOOD DR	HOUSTON	TEXAS	77099	8710 KALEWOOD DR	HOUSTON	TEXAS	77099
1090	10716700000010	PAHM THUY	12420 BISSONNET ST	HOUSTON	TEXAS	77099	12420 BISSONNET ST # 6	HOUSTON	TEXAS	77099
1091	04410500000021	PAISA AUTO TIRES INC	12003 BISSONNET ST	HOUSTON	TEXAS	77099	12003 BISSONNET ST	HOUSTON	TEXAS	77099
1092	10716401900003	PALACIO CONSTANCIA	12500 BROOKGLADE CIR	HOUSTON	TEXAS	77099	12500 BROOKGLADE CIR # 144	HOUSTON	TEXAS	77099
1093	11294000000017	PALACIOS GABRIEL	11622 RIDERWOOD DR	HOUSTON	TEXAS	77099	11622 RIDERWOOD DR	HOUSTON	TEXAS	77099
1094	12456700100024	PALACIOS JOSE J	12419 MAGNOLIA CANYON	HOUSTON	TEXAS	77099	12419 MAGNOLIA CANYON	HOUSTON	TEXAS	77099
1095	11294600000009	PALMER HYACINTH	9211 BELLE GLEN DR	HOUSTON	TEXAS	77099	9211 BELLE GLEN DR	HOUSTON	TEXAS	77099
1096	10716400700005	PALMER VINCENT	12400 BROOKGLADE CIR	HOUSTON	TEXAS	77099	12400 BROOKGLADE CIR # 61	HOUSTON	TEXAS	77099
1096	10716401800009	PALMER VINCENT	12300 BROOKGLADE CIR	HOUSTON	TEXAS	77099	12300 BROOKGLADE CIR # 133	HOUSTON	TEXAS	77099
1097	11294700000021	PARADA DORIS	11823 EVESBOROUGH DR	HOUSTON	TEXAS	77099	11823 EVESBOROUGH DR	HOUSTON	TEXAS	77099
1098	11294100000038	PARKS DONNA L	8902 KETCHWOOD DR	HOUSTON	TEXAS	77099	8902 KETCHWOOD DR	HOUSTON	TEXAS	77099
1099	11294100000014	PARRA PATRICIA	8811 KALEWOOD DR	HOUSTON	TEXAS	77099	8811 KALEWOOD DR	HOUSTON	TEXAS	77099
1100	10051200000035	PASCUAL JOSE A	12022 TANAGER ST	HOUSTON	TEXAS	77072	12022 TANAGER ST	HOUSTON	TEXAS	77072
1101	10471900000021	PATRICIA JANE DECKER TRUST	8707 ASHKIRK DR	HOUSTON	TEXAS	77099	8707 ASHKIRK DR	HOUSTON	TEXAS	77099
1102	11294000000019	PATTERSON JACQUELINE	8706 BELLE GLEN DR	HOUSTON	TEXAS	77099	8706 BELLE GLEN DR	HOUSTON	TEXAS	77099
1103	10437000000086	PATTERSON MICHAEL L	12218 SOUTH DR	HOUSTON	TEXAS	77099	12218 SOUTH DR	HOUSTON	TEXAS	77099
1104	10212700000003	PAULUS JOHN P SR & MARY	12031 BARRETT BRAE DR	HOUSTON	TEXAS	77072	12031 BARRETT BRAE DR	HOUSTON	TEXAS	77072
1105	11557600200013	PAYTON BOOMER INVESTMENTS LLC	12615 BROOKGLADE CIR	HOUSTON	TEXAS	77099	12615 BROOKGLADE CIR # 13	HOUSTON	TEXAS	77099
1106	10716400300003	PAZ JORGE L	12400 BROOKGLADE CIR	HOUSTON	TEXAS	77099	12400 BROOKGLADE CIR # 27	HOUSTON	TEXAS	77099
1107	11450100700035	PEACOCK CONNIE C	11723 GLENWOLDE DR	HOUSTON	TEXAS	77099	11723 GLENWOLDE DR	HOUSTON	TEXAS	77099
1108	12723200100001	PEARLAND LTD	9755 KIRKWOOD DR	HOUSTON	TEXAS	77099	9755 KIRKWOOD DR	HOUSTON	TEXAS	77099
1109	11294600000045	PEDRAZA BENITO & MARIA E	9206 KALEWOOD DR	HOUSTON	TEXAS	77099	9206 KALEWOOD DR	HOUSTON	TEXAS	77099
1110	11450100700036	PENA BLANCA I	11803 GLENWOLDE DR	HOUSTON	TEXAS	77099	11803 GLENWOLDE DR	HOUSTON	TEXAS	77099
1111	10472200000003	PENA JOSE MANUEL	12427 SHANNON HILLS DR	HOUSTON	TEXAS	77099	12427 SHANNON HILLS DR	HOUSTON	TEXAS	77099
1112	11294100000040	PENA URIEL S	8910 KETCHWOOD DR	HOUSTON	TEXAS	77099	8910 KETCHWOOD DR	HOUSTON	TEXAS	77099
1113	11263500000009	PENALOZA JOSE N & EUGENIA	12119 BARRETT BRAE DR	HOUSTON	TEXAS	77072	12119 BARRETT BRAE DR	HOUSTON	TEXAS	77072
1114	11557600300018	PENALOZAROMAN JORGE	12615 BROOKGLADE CIR	HOUSTON	TEXAS	77099	12615 BROOKGLADE CIR # 18	HOUSTON	TEXAS	77099
1115	10716402400007	PENARANDA JOSE L	12500 BROOKGLADE CIR	HOUSTON	TEXAS	77099	12500 BROOKGLADE CIR # 189	HOUSTON	TEXAS	77099
1116	10716400100006	PENN CAROLYN	12400 BROOKGLADE CIR	HOUSTON	TEXAS	77099	12400 BROOKGLADE CIR # 4	HOUSTON	TEXAS	77099
1117	12723200100002	PERALAND LTD	0 KIRKWOOD DR	HOUSTON	TEXAS	77099	0 KIRKWOOD DR	HOUSTON	TEXAS	77099
1118	11294700000018	PERALTA GLENDA S ESTATE OF	11835 EVESBOROUGH DR	HOUSTON	TEXAS	77099	11835 EVESBOROUGH DR			

PERMIT MODIFICATION WITH PUBLIC NOTICE
DOTY SAND PIT VENTURE LANDFILL
12000 BISSONNET STREET
HOUSTON, HARRIS COUNTY, TEXAS
TCEQ MSW PERMIT NO. 1247

1153	1129460000046	PORTILLO JOSE G & ANA O	9202 KALEWOOD DR	HOUSTON	TEXAS	77099	9202 KALEWOOD DR	HOUSTON	TEXAS	77099
1154	1021290000045	PORTILLO NELSON A	11923 CLIFFGATE DR	HOUSTON	TEXAS	77072	11923 CLIFFGATE DR	HOUSTON	TEXAS	77072
1155	1129440000005	PRESENCE REALTY INC	11643 KARLWOOD LN	HOUSTON	TEXAS	77099	11643 KARLWOOD LN	HOUSTON	TEXAS	77099
1156	1128320000017	PRETCELLE MARIE J	11715 LIMA DR	HOUSTON	TEXAS	77099	11715 LIMA DR	HOUSTON	TEXAS	77099
1157	1021260000027	PUCIO CONSTANCIO B	12006 BARRETT BRAE DR	HOUSTON	TEXAS	77072	12006 BARRETT BRAE DR	HOUSTON	TEXAS	77072
1158	1071640060006	QAZI ANWAR J	12400 BROOKGLADE CIR	HOUSTON	TEXAS	77099	12400 BROOKGLADE CIR # 55	HOUSTON	TEXAS	77099
1159	1054610660002	QMZ CO	8500 COOK RD	HOUSTON	TEXAS	77072	8500 COOK RD	HOUSTON	TEXAS	77072
1160	1155760070003	QUACH GIANG TRUONG	12615 BROOKGLADE CIR	HOUSTON	TEXAS	77099	12615 BROOKGLADE CIR # 3	HOUSTON	TEXAS	77099
1161	1145010070033	QUANG HANG XVAN & MAI	11715 GLENWOLDE DR	HOUSTON	TEXAS	77099	11715 GLENWOLDE DR	HOUSTON	TEXAS	77099
1162	0111390020015	QUICHE HUGO	12103 CEDAR GAP LN	HOUSTON	TEXAS	77072	12103 CEDAR GAP LN	HOUSTON	TEXAS	77072
1163	1128310000014	QUICHE HUGO L	11727 ZARROLL DR	HOUSTON	TEXAS	77099	11727 ZARROLL DR	HOUSTON	TEXAS	77099
1164	1129400000020	QUIJANO VICTOR M & DORA	8703 BELLE GLEN DR	HOUSTON	TEXAS	77099	8703 BELLE GLEN DR	HOUSTON	TEXAS	77099
1165	1071640260005	QUINTANILLA JESUS A	12500 BROOKGLADE CIR	HOUSTON	TEXAS	77099	12500 BROOKGLADE CIR # 201	HOUSTON	TEXAS	77099
1166	1005130000004	QUINTANILLA MARCELINO & &	12023 TANAGER ST	HOUSTON	TEXAS	77072	12023 TANAGER ST	HOUSTON	TEXAS	77072
1167	1129400000080	QUINTANILLA RICARDO A	8715 KETCHWOOD DR	HOUSTON	TEXAS	77099	8715 KETCHWOOD DR	HOUSTON	TEXAS	77099
1168	1155760030005	QUINTERO ALMA D	12615 BROOKGLADE CIR	HOUSTON	TEXAS	77099	12615 BROOKGLADE CIR # 5	HOUSTON	TEXAS	77099
1169	1129410000015	QUIROZ LEONARDO & RICARDO	8807 KALEWOOD DR	HOUSTON	TEXAS	77099	8807 KALEWOOD DR	HOUSTON	TEXAS	77099
1170	1005120000022	RAMIREZ EDMUNDO & MARIA	11902 TANAGER ST	HOUSTON	TEXAS	77072	11902 TANAGER ST	HOUSTON	TEXAS	77072
1171	1126350000021	RAMIREZ MACARIO G	8511 COOKGLASS DR	HOUSTON	TEXAS	77072	8511 COOKGLASS DR	HOUSTON	TEXAS	77072
1172	1043710000013	RAMIREZ MARIELA	12114 PINE KNOLL DR	HOUSTON	TEXAS	77099	12114 PINE KNOLL DR	HOUSTON	TEXAS	77099
1173	1071640030011	RAMIREZ MIGUEL	12400 BROOKGLADE CIR	HOUSTON	TEXAS	77099	12400 BROOKGLADE CIR # 19	HOUSTON	TEXAS	77099
1174	1047210000027	RAMIREZ NERY B	12334 SHANNON HILLS DR	HOUSTON	TEXAS	77099	12334 SHANNON HILLS DR	HOUSTON	TEXAS	77099
1175	1054610680015	RAMIREZ REFUGIO & MARIA S	12427 NEWBROOK DR	HOUSTON	TEXAS	77072	12427 NEWBROOK DR	HOUSTON	TEXAS	77072
1176	1043700000068	RAMIREZ ROGER	9518 HUNTINGTON WICK DR	HOUSTON	TEXAS	77099	9518 HUNTINGTON WICK DR	HOUSTON	TEXAS	77099
1177	1071640140004	RAMIREZ SANTIAGO I	12300 BROOKGLADE CIR	HOUSTON	TEXAS	77099	9518 HUNTINGTON WICK DR	HOUSTON	TEXAS	77099
1178	1047210000029	RAMIREZ SOTERO D	12406 SHANNON HILLS DR	HOUSTON	TEXAS	77099	12406 SHANNON HILLS DR	HOUSTON	TEXAS	77099
1179	1129450000001	RAMOS CELIA	9103 KALEWOOD DR	HOUSTON	TEXAS	77099	9103 KALEWOOD DR	HOUSTON	TEXAS	77099
1180	1129430000048	RAMOS MANUEL & LOURDES	11659 HERALD SQUARE DR	HOUSTON	TEXAS	77099	11659 HERALD SQUARE DR	HOUSTON	TEXAS	77099
1181	1245670020020	RAMOS SANTOS & CATARINA	12426 MAGNOLIA CANYON	HOUSTON	TEXAS	77099	12426 MAGNOLIA CANYON	HOUSTON	TEXAS	77099
1182	1126350000015	RANA RAMAN C	8510 COOKWIND DR	HOUSTON	TEXAS	77072	8510 COOKWIND DR	HOUSTON	TEXAS	77072
1183	1129450000035	RANDLE HOLLIS L	9203 KINDLEWOOD DR	HOUSTON	TEXAS	77099	9203 KINDLEWOOD DR	HOUSTON	TEXAS	77099
1184	1129410000048	RANKIN JOHN J	9015 KINDLEWOOD DR	HOUSTON	TEXAS	77099	9015 KINDLEWOOD DR	HOUSTON	TEXAS	77099
1185	1054610630001	RAY CALVIN K & KAREN L	12357 WELLINGTON PARK DR	HOUSTON	TEXAS	77072	12357 WELLINGTON PARK DR	HOUSTON	TEXAS	77072
1186	1129410000059	RAYO BULMARO J & DIEGA A	8815 KINDLEWOOD DR	HOUSTON	TEXAS	77099	8815 KINDLEWOOD DR	HOUSTON	TEXAS	77099
1187	1129450000027	RAYSON ANGELO A	9110 KETCHWOOD DR	HOUSTON	TEXAS	77099	9110 KETCHWOOD DR	HOUSTON	TEXAS	77099
1188	1128300000016	REAL ROCK LLC	11718 ZARROLL DR	HOUSTON	TEXAS	77099	11718 ZARROLL DR	HOUSTON	TEXAS	77099
1189	1071640100004	REBRACA THOMAS & JACQUELINE	12300 BROOKGLADE CIR	HOUSTON	TEXAS	77099	12300 BROOKGLADE CIR # 71	HOUSTON	TEXAS	77099
1190	1155760040003	RECHOU M SLIMANE	12615 BROOKGLADE CIR	HOUSTON	TEXAS	77099	12615 BROOKGLADE CIR # 3	HOUSTON	TEXAS	77099
1191	0430730000010	REED JESSE A III	12102 BISSONNET ST	HOUSTON	TEXAS	77099	12102 BISSONNET ST	HOUSTON	TEXAS	77099
1192	1155760070006	REGAL GROUP INVESTMENT LIMITED	12615 BROOKGLADE CIR	HOUSTON	TEXAS	77099	12615 BROOKGLADE CIR # 6	HOUSTON	TEXAS	77099
1193	1021270000018	REGALDO MANUEL	11902 CLIFFGATE DR	HOUSTON	TEXAS	77072	11902 CLIFFGATE DR	HOUSTON	TEXAS	77072
1194	1245670020045	REGENTS VILLAGE PROPERTY	0 REGENTS COVE CT	HOUSTON	TEXAS	77099	0 REGENTS COVE CT	HOUSTON	TEXAS	77099
1194	1245670030001	REGENTS VILLAGE PROPERTY	0 MAGNOLIA VW	HOUSTON	TEXAS	77099	0 MAGNOLIA VW	HOUSTON	TEXAS	77099
1195	1129440000006	REI BLUE SKY PROPERTY GROUP LLC	11639 KARLWOOD LN	HOUSTON	TEXAS	77099	11639 KARLWOOD LN	HOUSTON	TEXAS	77099
1196	1043700000037	REMMIE GEORGE R & ROSELYN	9715 HUNTINGTON WAY DR	HOUSTON	TEXAS	77099	9715 HUNTINGTON WAY DR	HOUSTON	TEXAS	77099
1197	1054610680023	RENDEROS ELSA M	12313 NEWBROOK DR	HOUSTON	TEXAS	77072	12313 NEWBROOK DR	HOUSTON	TEXAS	77072
1198	1129430000064	REVEN HOUSING TEXAS LLC	11655 TWINRIDGE LN	HOUSTON	TEXAS	77099	11655 TWINRIDGE LN	HOUSTON	TEXAS	77099
1198	1129410000053	REVEN HOUSING TEXAS LLC	8915 KINDLEWOOD DR	HOUSTON	TEXAS	77099	8915 KINDLEWOOD DR	HOUSTON	TEXAS	77099
1199	1054610680001	REYES ALFONSO F & AIDA	12327 NEWBROOK DR	HOUSTON	TEXAS	77072	12327 NEWBROOK DR	HOUSTON	TEXAS	77072
1200	1021270000011	REYES EDGAR M	11927 BARRETT BRAE DR	HOUSTON	TEXAS	77072	11927 BARRETT BRAE DR	HOUSTON	TEXAS	77072
1201	1071640220005	REYES JUDITH	12500 BROOKGLADE CIR	HOUSTON	TEXAS	77099	12500 BROOKGLADE CIR # 167	HOUSTON	TEXAS	77099
1202	1071640030004	REYES MARISOL ABIGAIL	12400 BROOKGLADE CIR	HOUSTON	TEXAS	77099	12400 BROOKGLADE CIR # 26	HOUSTON	TEXAS	77099
1203	1128310000039	REYES MARTINA	11634 LIMA DR	HOUSTON	TEXAS	77099	11634 LIMA DR	HOUSTON	TEXAS	77099
1204	1245670010032	REYES TEOFILO A	12327 MAGNOLIA CANYON	HOUSTON	TEXAS	77099	12327 MAGNOLIA CANYON	HOUSTON	TEXAS	77099
1205	1128310000009	REYNA DIANA	11807 ZARROLL DR	HOUSTON	TEXAS	77099	11807 ZARROLL DR	HOUSTON	TEXAS	77099
1206	1005120000034	REYNOLDS R D	12018 TANAGER ST	HOUSTON	TEXAS	77072	12018 TANAGER ST	HOUSTON	TEXAS	77072
1207	0111390020020	REYNOSO CECILIO	12121 CEDAR GAP LN	HOUSTON	TEXAS	77072	12121 CEDAR GAP LN	HOUSTON	TEXAS	77072
1208	1126350000028	RIGGINS ALTENETTA & JANICE	12218 CLIFFGATE DR	HOUSTON	TEXAS	77072	12218 CLIFFGATE DR	HOUSTON	TEXAS	77072
1209	1054610590009	RIOS MARIA M	12440 NEWBROOK DR	HOUSTON	TEXAS	77072	12440 NEWBROOK DR	HOUSTON	TEXAS	77072
1210	1005120000036	RIOSGONZALEZ ALFREDO	12026 TANAGER ST	HOUSTON	TEXAS	77072	12026 TANAGER ST	HOUSTON	TEXAS	77072
1211	1005120000030	RIVERA DELMY M	12002 TANAGER ST	HOUSTON	TEXAS	77072	12002 TANAGER ST	HOUSTON	TEXAS	77072
1212	1021270000004	RIVERA JOSE E & ELIA M	12023 BARRETT BRAE DR	HOUSTON	TEXAS	77072	12023 BARRETT BRAE DR	HOUSTON	TEXAS	77072
1213	1128310000012	RIVERA JOSE T	11735 ZARROLL DR	HOUSTON	TEXAS	77099	11735 ZARROLL DR	HOUSTON	TEXAS	77099
1214	1128310000017	ROBERTS FINLEY G	11715 ZARROLL DR	HOUSTON	TEXAS	77099	11715 ZARROLL DR	HOUSTON	TEXAS	77099
1215	1043700000040	ROBERTS RICKY L & SIMONA	9703 HUNTINGTON WAY DR	HOUSTON	TEXAS	77099	9703 HUNTINGTON WAY DR	HOUSTON	TEXAS	77099
1216	1071640050008	ROBINSON A LOUISE & HEROLD G	12400 BROOKGLADE CIR	HOUSTON	TEXAS	77099	12400 BROOKGLADE CIR # 48	HOUSTON	TEXAS	77099
1217	1129410000031	ROBINSON FREDERICK	8718 KETCHWOOD DR	HOUSTON	TEXAS	77099	8718 KETCHWOOD DR	HOUSTON	TEXAS	77099
1218	1021280000010	ROBLES FIDEL & DAENA	8522 RIPTIDE DR	HOUSTON	TEXAS	77072	8522 RIPTIDE DR	HOUSTON	TEXAS	77072
1219	1129410000046	ROCHA RAUL G	9014 KETCHWOOD DR	HOUSTON	TEXAS	77099	9014 KETCHWOOD DR	HOUSTON	TEXAS	77099
1220	1043700000073	ROCK ANTONIO	9607 HUNTINGTON HILL DR	HOUSTON	TEXAS	77099	9607 HUNTINGTON HILL DR	HOUSTON	TEXAS	77099
1221	0111390020021	RODAS JOSE A	12207 CEDAR GAP LN	HOUSTON	TEXAS	77072	12207 CEDAR GAP LN	HOUSTON	TEXAS	77072
1222	1047220000008	RODAS TOMAS R	12407 SHANNON HILLS DR	HOUSTON	TEXAS	77099	12407 SHANNON HILLS DR	HOUSTON	TEXAS	77099
1223	1128310000011	RODRIGUEZ AMPARO	11739 ZARROLL DR	HOUSTON	TEXAS	77099	11739 ZARROLL DR	HOUSTON	TEXAS	77099
1224	1054610630011	RODRIGUEZ ANA C	12364 NEWBROOK DR	HOUSTON	TEXAS	77072	12364 NEWBROOK DR	HOUSTON	TEXAS	77072
1225	1245670020037	RODRIGUEZ BLANCA E & LUIS	12330 MAGNOLIA CANYON	HOUSTON	TEXAS	77099	12330 MAGNOLIA CANYON	HOUSTON	TEXAS	77099
1226	1129400000093	RODRIGUEZ DIANA G	9003 KETCHWOOD DR	HOUSTON	TEXAS	77099	9003 KETCHWOOD DR	HOUSTON	TEXAS	77099
1227	1054610380005	RODRIGUEZ JAIME & ARACELI	12347 WELLINGTON PARK DR	HOUSTON	TEXAS	77072	12347 WELLINGTON PARK DR	HOUSTON	TEXAS	77072
1228	1129410000030	RODRIGUEZ JORGE A	8714 KETCHWOOD DR	HOUSTON	TEXAS	77099	8714 KETCHWOOD DR	HOUSTON	TEXAS	77099
1229	1047200000017	RODRIGUEZ JUAN & YANET	12311 LIMA DR	HOUSTON	TEXAS	77099	12311 LIMA DR	HOUSTON	TEXAS	77099
1230	1005130000012	RODRIGUEZ MANUEL M & MARIA	11923 TANAGER ST	HOUSTON	TEXAS	77072	11923 TANAGER ST	HOUSTON	TEXAS	77072
1231	1126330000011	RODRIGUEZ MARIO A & PATRICIA	12103 NEWBROOK DR	HOUSTON	TEXAS	77072	12103 NEWBROOK DR	HOUSTON	TEXAS	77072
1232	1054610620008	RODRIGUEZ OSCAR	12372 NEWBROOK DR	HOUSTON	TEXAS	77072	12372 NEWBROOK DR	HOUSTON	TEXAS	77072
1233	1043780000009	RODRIGUEZ RAYMOND & MARY	12334 SOUTH DR	HOUSTON	TEXAS	77099	12334 SOUTH DR	HOUSTON	TEXAS	77099
1234	1245670010006	RODRIGUEZ ROBERTO & MARIA	9115 DAIRY VIEW LN	HOUSTON	TEXAS	77099	9115 DAIRY VIEW LN	HOUSTON	TEXAS	77099
1235	1126340000014	ROMAN MODESTA	12210 NEWBROOK DR	HOUSTON	TEXAS	77072	12210 NEWBROOK DR	HOUSTON	TEXAS	77072
1236	1047200000027	ROMERO ELMER D	12334 BEXLEY DR	HOUSTON	TEXAS	77099	12334 BEXLEY DR	HOUSTON	TEXAS	77099
1237	1155760050001	ROMERO ESTELA	12615 BROOKGLADE CIR	HOUSTON	TEXAS	77099	12615 BROOKGLADE CIR #	HOUSTON	TEXAS	77099
1238	1054610630003	ROMERO GILBERTO R & IRMA	12361 WELLINGTON PARK DR	HOUSTON	TEXAS	77072	12361 WELLINGTON PARK DR	HOUSTON	TEXAS	77072
1239	1129410000016	ROMERO JOSE S &	8803 KALEWOOD DR	HOUSTON	TEXAS	77099	8803 KALEWOOD DR	HOUSTON	TEXAS	77099
1240	1005130000014	ROMERO VICTOR G &	11915 TANAGER ST	HOUSTON	TEXAS	77072	11915 TANAGER ST	HOUSTON	TEXAS	77072
1241	1005120000029	ROSA CARLOS W	11930 TANAGER ST	HOUSTON	TEXAS	77072	11930 TANAGER ST	HOUSTON	TEXAS	77072
1242	1129400000133	ROSAL JOVETH E	11626 SHANNON HILLS DR	HOUSTON	TEXAS	77099	11626 SHANNON HILLS DR	HOUSTON	TEXAS	77099
1243	1245670010012	ROSALES ANA L	12531 MAGNOLIA CANYON	HOUSTON	TEXAS	77099	12531 MAGNOLIA CANYON	HOUSTON	TEXAS	77099
1244	1005120000023	ROSALES ANTONIA	11906 TANAGER ST	HOUSTON	TEXAS	77072	11906 TANAGER ST	HOUSTON	TEXAS	77072
1245	1129410000041	ROSAS JUAN & SOFIA	8914 KETCHWOOD DR	HOUSTON	TEXAS	77099	8914 KETCHWOOD DR	HOUSTON	TEXAS	77099
1246	1054610600004	ROSAS MARTHA P	12421 WELLINGTON PARK DR	HOUSTON	TEXAS	77072	12421 WELLINGTON PARK DR	HOUSTON	TEXAS	77072
1247	1128310000013	ROSE BOBBY R & LILLIAN	11731 ZARROLL DR	HOUSTON	TEXAS	77099	11731 ZARROLL DR	HOUSTON	TEXAS	77099
1248	1054610600008	ROSENBAUM LEONARD	12416 NEWBROOK DR	HOUSTON	TEXAS	77072	12416 NEWBROOK DR	HOUSTON	TEXAS	77072
1249	1278990020001	ROYAL PARK HOMES LLC	9675 AZEEM AVE	HOUSTON	TEXAS	77099	9675 AZEEM AVE	HOUSTON	TEXAS	77099
1249	1278990010001	ROYAL PARK HOMES LLC	9678 AZEEM AVE	HOUSTON	TEXAS	77099	9678 AZEEM AVE	HOUSTON	TEXAS	770

PERMIT MODIFICATION WITH PUBLIC NOTICE
DOTY SAND PIT VENTURE LANDFILL
12000 BISSONNET STREET
HOUSTON, HARRIS COUNTY, TEXAS
TCEQ MSW PERMIT NO. 1247

1267	1129450000021	SALES JOHNNY A	9210 KETCHWOOD DR	HOUSTON	TEXAS	77099	9210 KETCHWOOD DR # R	HOUSTON	TEXAS	77099
1268	1043700000085	SALGADO JOSE LINO	12214 SOUTH DR	HOUSTON	TEXAS	77099	12214 SOUTH DR	HOUSTON	TEXAS	77099
1269	1043700000060	SALGADO MARIA E	9519 HUNTINGTON WICK DR	HOUSTON	TEXAS	77099	9519 HUNTINGTON WICK DR	HOUSTON	TEXAS	77099
1270	1129410000061	SAM CHINH HUNG	8807 KINDLEWOOD DR	HOUSTON	TEXAS	77099	8807 KINDLEWOOD DR	HOUSTON	TEXAS	77099
1271	1129400000098	SAMBORSKY EUGENE WILLIAM	11638 HERALD SQUARE DR	HOUSTON	TEXAS	77099	11638 HERALD SQUARE DR	HOUSTON	TEXAS	77099
1272	1071640220007	SAMPSON WANDA R	12500 BROOKGLADE CIR	HOUSTON	TEXAS	77099	12500 BROOKGLADE CIR # 169	HOUSTON	TEXAS	77099
1273	1043700000052	SANCHEZ ELMER A & ALMA R	9518 HUNTINGTON WAY DR	HOUSTON	TEXAS	77099	9518 HUNTINGTON WAY DR	HOUSTON	TEXAS	77099
1274	1126350000017	SANCHEZ JENIFER T	8518 COOKWIND DR	HOUSTON	TEXAS	77072	8518 COOKWIND DR	HOUSTON	TEXAS	77072
1275	1126340000020	SANCHEZ RAMON	12207 CLIFFGATE DR	HOUSTON	TEXAS	77072	12207 CLIFFGATE DR	HOUSTON	TEXAS	77072
1276	1071640020003	SANCHEZ VALENTINA DUQUE	12400 BROOKGLADE CIR	HOUSTON	TEXAS	77099	12400 BROOKGLADE CIR # 16	HOUSTON	TEXAS	77099
1277	1126330000033	SANDOVAL JOSE G	8506 COOKWOOD DR	HOUSTON	TEXAS	77072	8506 COOKWOOD DR	HOUSTON	TEXAS	77072
1278	1005120000040	SANTIBANEZ ARMANDO	12042 TANAGER ST	HOUSTON	TEXAS	77072	12042 TANAGER ST	HOUSTON	TEXAS	77072
1279	1047210000005	SANTIBANEZ BRIJIDA V	12419 BEXLEY DR	HOUSTON	TEXAS	77099	12419 BEXLEY DR	HOUSTON	TEXAS	77099
1280	1126320000011	SANTOS RAUL REYNA	12222 BARRETT BRAE DR	HOUSTON	TEXAS	77072	12222 BARRETT BRAE DR	HOUSTON	TEXAS	77072
1281	1129410000062	SARRAZOLA JUAN G	8803 KINDLEWOOD DR	HOUSTON	TEXAS	77099	8803 KINDLEWOOD DR	HOUSTON	TEXAS	77099
1282	1047200000007	SAUCEDO HERICELDA & PAUL	12411 LIMA DR	HOUSTON	TEXAS	77099	12411 LIMA DR	HOUSTON	TEXAS	77099
1283	1126320000022	SAUCEDO LIZ B	12110 BARRETT BRAE DR	HOUSTON	TEXAS	77072	12110 BARRETT BRAE DR	HOUSTON	TEXAS	77072
1284	1126350000012	SAUCEDO RODOLFO A	8410 COOKWIND DR	HOUSTON	TEXAS	77072	8410 COOKWIND DR	HOUSTON	TEXAS	77072
1285	1126330000007	SAVANNAH CHARLES R & BEVERLY	8511 COOKWIND DR	HOUSTON	TEXAS	77072	8511 COOKWIND DR	HOUSTON	TEXAS	77072
1286	1129400000040	SCHEPERS CHENG REAL ESTATE LLC	9022 KALEWOOD DR	HOUSTON	TEXAS	77099	9022 KALEWOOD DR	HOUSTON	TEXAS	77099
1287	1047200000005	SCHMIDT BARBARA J	12419 LIMA DR	HOUSTON	TEXAS	77099	12419 LIMA DR	HOUSTON	TEXAS	77099
1288	1129410000080	SCHULZ DENNIS W & JUDY L	9002 KINDLEWOOD DR	HOUSTON	TEXAS	77099	9002 KINDLEWOOD DR	HOUSTON	TEXAS	77099
1289	1129450000046	SCHULZ STEPHEN M & LETWIN E	9106 KINDLEWOOD DR	HOUSTON	TEXAS	77099	9106 KINDLEWOOD DR	HOUSTON	TEXAS	77099
1290	1021290000007	SECKFORT GEORGE H	12011 CLIFFGATE DR	HOUSTON	TEXAS	77072	12011 CLIFFGATE DR	HOUSTON	TEXAS	77072
1291	1071640020002	SEGELKE ROBERT W	12400 BROOKGLADE CIR	HOUSTON	TEXAS	77099	12400 BROOKGLADE CIR # 17	HOUSTON	TEXAS	77099
1292	1128310000044	SERPAS JOSE A	11714 LIMA DR	HOUSTON	TEXAS	77099	11714 LIMA DR	HOUSTON	TEXAS	77099
1293	1129470000030	SERPAS JULIO A ET UX	11719 EVESBOROUGH DR	HOUSTON	TEXAS	77099	11719 EVESBOROUGH DR	HOUSTON	TEXAS	77099
1294	1071640160006	SERRANO FRANCISCO E	12300 BROOKGLADE CIR	HOUSTON	TEXAS	77099	12300 BROOKGLADE CIR # 121	HOUSTON	TEXAS	77099
1295	1153810000006	SEVEN RETAIL I LTD	12160 BISSONNET ST	HOUSTON	TEXAS	77099	12160 BISSONNET ST	HOUSTON	TEXAS	77099
1296	1126330000009	SHADY PEMBERTON LLC	8519 COOKWIND DR	HOUSTON	TEXAS	77072	8519 COOKWIND DR	HOUSTON	TEXAS	77072
1297	1128310000020	SHAH BAHNU	11703 ZARROLL DR	HOUSTON	TEXAS	77099	11703 ZARROLL DR	HOUSTON	TEXAS	77099
1298	1043710000018	SHAH PRAVNS B & CATHY P	12107 SOUTH DR	HOUSTON	TEXAS	77099	12107 SOUTH DR	HOUSTON	TEXAS	77099
1299	1129400000095	SHAIKH MUHAMMAD YAQOOB & BINA	9011 KETCHWOOD DR	HOUSTON	TEXAS	77099	9011 KETCHWOOD DR	HOUSTON	TEXAS	77099
1300	1129410000033	SHANG DENNY Y	8802 KETCHWOOD DR	HOUSTON	TEXAS	77099	8802 KETCHWOOD DR	HOUSTON	TEXAS	77099
1301	1021270000037	SHIWPRASAD JEWAN & URMILA	12027 BARRETT BRAE DR	HOUSTON	TEXAS	77072	12027 BARRETT BRAE DR	HOUSTON	TEXAS	77072
1302	1129450000028	SHTRAIKH ALEX & ZHANNA	9106 KETCHWOOD DR	HOUSTON	TEXAS	77099	9106 KETCHWOOD DR	HOUSTON	TEXAS	77099
1303	1129400000085	SHUI TSENG KUN	8811 KETCHWOOD DR	HOUSTON	TEXAS	77099	8811 KETCHWOOD DR	HOUSTON	TEXAS	77099
1304	1071640080001	SIDDIQUI NADEEM M	12400 BROOKGLADE CIR	HOUSTON	TEXAS	77099	12400 BROOKGLADE CIR # 69	HOUSTON	TEXAS	77099
1305	1267290010001	SIENNA PLAZA LLC	11916 BISSONNET ST	HOUSTON	TEXAS	77099	11916 BISSONNET ST	HOUSTON	TEXAS	77099
1306	1245670020027	SIFUENTES RUBEN	9118 REGENTS COVE CT	HOUSTON	TEXAS	77099	9118 REGENTS COVE CT	HOUSTON	TEXAS	77099
1307	1054610600009	SILLER MARIA A & GERALDO	12418 NEWBROOK DR	HOUSTON	TEXAS	77072	12418 NEWBROOK DR	HOUSTON	TEXAS	77072
1308	1071640030010	SILVESTRE JOSE J	12400 BROOKGLADE CIR	HOUSTON	TEXAS	77099	12400 BROOKGLADE CIR # 20	HOUSTON	TEXAS	77099
1309	1129440000051	SIMMONS MESHON	11638 GLENWOLDE DR	HOUSTON	TEXAS	77099	11638 GLENWOLDE DR	HOUSTON	TEXAS	77099
1310	1129460000047	SIMS SHARON J	9122 KALEWOOD DR	HOUSTON	TEXAS	77099	9122 KALEWOOD DR	HOUSTON	TEXAS	77099
1311	1054610610011	SINGH JASVINDER	12408 NEWBROOK DR	HOUSTON	TEXAS	77072	12408 NEWBROOK DR	HOUSTON	TEXAS	77072
1312	1071640230007	SINGH SADANAND	12500 BROOKGLADE CIR	HOUSTON	TEXAS	77099	12500 BROOKGLADE CIR # 179	HOUSTON	TEXAS	77099
1313	1071640180005	SLOAN ELL	12300 BROOKGLADE CIR	HOUSTON	TEXAS	77099	12300 BROOKGLADE CIR # 137	HOUSTON	TEXAS	77099
1314	0430720000009	SMBMS ENTERPRISE INC	12141 BISSONNET ST	HOUSTON	TEXAS	77099	12141 BISSONNET ST	HOUSTON	TEXAS	77099
1315	1126350000008	SMITH CARROLL J JR & SHARON F	12123 BARRETT BRAE DR	HOUSTON	TEXAS	77072	12123 BARRETT BRAE DR	HOUSTON	TEXAS	77072
1316	1145010070031	SMITH CHESTER & EVELYN M	11707 GLENWOLDE DR	HOUSTON	TEXAS	77099	11707 GLENWOLDE DR	HOUSTON	TEXAS	77099
1317	1126340000023	SOCOORR AGUSTIN	12219 CLIFFGATE DR	HOUSTON	TEXAS	77072	12219 CLIFFGATE DR	HOUSTON	TEXAS	77072
1318	1071640080005	SOHO STEVE	12400 BROOKGLADE CIR	HOUSTON	TEXAS	77099	12400 BROOKGLADE CIR # 65	HOUSTON	TEXAS	77099
1319	1047210000028	SOK KAREN	12402 SHANNON HILLS DR	HOUSTON	TEXAS	77099	12402 SHANNON HILLS DR	HOUSTON	TEXAS	77099
1320	1021290000012	SOLANO HINMER & CLADIS	11927 CLIFFGATE DR	HOUSTON	TEXAS	77072	11927 CLIFFGATE DR	HOUSTON	TEXAS	77072
1321	1047200000015	SOLANO WALTER & RUBIA	12319 LIMA DR	HOUSTON	TEXAS	77099	12319 LIMA DR	HOUSTON	TEXAS	77099
1323	1126330000013	SOLIS CARLOS E & MARIA PAZ	12111 NEWBROOK DR	HOUSTON	TEXAS	77072	12111 NEWBROOK DR	HOUSTON	TEXAS	77072
1322	1054610380009	SOLIS-MENDEZ AMAURI	12346 NEWBROOK DR	HOUSTON	TEXAS	77072	12346 NEWBROOK DR	HOUSTON	TEXAS	77072
1324	1071640150003	SOLIZ WILFREDO A	12300 BROOKGLADE CIR	HOUSTON	TEXAS	77099	12300 BROOKGLADE CIR # 113	HOUSTON	TEXAS	77099
1325	1129400000090	SOPERANES RAFAEL	8911 KETCHWOOD DR	HOUSTON	TEXAS	77099	8911 KETCHWOOD DR	HOUSTON	TEXAS	77099
1326	1129400000086	SORIANO RIGOBERTO DIAZ	8815 KETCHWOOD DR	HOUSTON	TEXAS	77099	8815 KETCHWOOD DR	HOUSTON	TEXAS	77099
1327	1021300000012	SOTOCONDE JOSE S	11915 NEWBROOK DR	HOUSTON	TEXAS	77072	11915 NEWBROOK DR	HOUSTON	TEXAS	77072
1328	0430730000012	SOUTHWEST REGION CONFERENCE	12038 BISSONNET ST	HOUSTON	TEXAS	77099	12038 BISSONNET ST	HOUSTON	TEXAS	77099
1329	0430730000011	SOUTHWESTERN BELL TELE CO	9230 S KIRKWOOD RD	HOUSTON	TEXAS	77099	9230 S KIRKWOOD RD	HOUSTON	TEXAS	77099
1330	1129400000127	STAFFORD JAIMALA	11619 SHANNON HILLS DR	HOUSTON	TEXAS	77099	11619 SHANNON HILLS DR	HOUSTON	TEXAS	77099
1331	0430730000076	STALLION TEXAS REAL ESTATE FUND LLC	0 KIRKWOOD DR	HOUSTON	TEXAS	77099	0 KIRKWOOD DR	HOUSTON	TEXAS	77099
1332	1129430000038	STIERS MADELINE RUTH	11642 KARLWOOD LN	HOUSTON	TEXAS	77099	11642 KARLWOOD LN	HOUSTON	TEXAS	77099
1333	1155760050006	STUBBLEFIELD MARILYN R	12615 BROOKGLADE CIR	HOUSTON	TEXAS	77099	12615 BROOKGLADE CIR # 506	HOUSTON	TEXAS	77099
1334	1155760070005	STURGIS LARRY A	12615 BROOKGLADE CIR	HOUSTON	TEXAS	77099	12615 BROOKGLADE CIR # 705	HOUSTON	TEXAS	77099
1335	1129400000078	SUAZO MARIA	8707 KETCHWOOD DR	HOUSTON	TEXAS	77099	8707 KETCHWOOD DR	HOUSTON	TEXAS	77099
1336	1047190000014	SULLIVAN WILLIAM A & KRISTINA M	12322 LIMA DR	HOUSTON	TEXAS	77099	12322 LIMA DR	HOUSTON	TEXAS	77099
1337	1071640040003	SUN RUOXING	12400 BROOKGLADE CIR	HOUSTON	TEXAS	77099	12400 BROOKGLADE CIR # 38	HOUSTON	TEXAS	77099
1338	1126350000020	SUN WEI LP	8515 COOKGLASS DR	HOUSTON	TEXAS	77072	8515 COOKGLASS DR	HOUSTON	TEXAS	77072
1338	1126350000019	SUN WEI LP	8519 COOKGLASS DR	HOUSTON	TEXAS	77072	8519 COOKGLASS DR	HOUSTON	TEXAS	77072
1339	1054610620001	SUNG KY	12383 WELLINGTON PARK DR	HOUSTON	TEXAS	77072	12383 WELLINGTON PARK DR	HOUSTON	TEXAS	77072
1340	1071640120003	SURAJU SALISU	12300 BROOKGLADE CIR	HOUSTON	TEXAS	77099	12300 BROOKGLADE CIR # 90	HOUSTON	TEXAS	77099
1341	1071640080002	SURI HOLDINGS LLC	12400 BROOKGLADE CIR	HOUSTON	TEXAS	77099	12400 BROOKGLADE CIR # 68	HOUSTON	TEXAS	77099
1342	1155760060007	SUSANTO HANS	12615 BROOKGLADE CIR	HOUSTON	TEXAS	77099	12615 BROOKGLADE CIR # 7	HOUSTON	TEXAS	77099
1343	1155760060013	SUTJIATI JULY	12615 BROOKGLADE CIR	HOUSTON	TEXAS	77099	12615 BROOKGLADE CIR # 13	HOUSTON	TEXAS	77099
1344	1157800000005	SYED AZEEMUDDIN	11921 BISSONNET ST	HOUSTON	TEXAS	77099	11921 BISSONNET ST	HOUSTON	TEXAS	77099
1345	1157800000001	SYED K AZEEMUDDIN	11921 BISSONNET ST	HOUSTON	TEXAS	77099	11921 BISSONNET ST	HOUSTON	TEXAS	77099
1346	1128320000015	T & C INTERESTS LLC	11723 LIMA DR	HOUSTON	TEXAS	77099	11723 LIMA DR	HOUSTON	TEXAS	77099
1347	1021290000003	TA ANNA	12031 CLIFFGATE DR	HOUSTON	TEXAS	77072	12031 CLIFFGATE DR	HOUSTON	TEXAS	77072
1348	1145010070020	TA CUONG G & HUANG Q	11806 EVESBOROUGH DR	HOUSTON	TEXAS	77099	11806 EVESBOROUGH DR	HOUSTON	TEXAS	77099
1349	1128320000007	TA DOUG	11815 LIMA DR	HOUSTON	TEXAS	77099	11815 LIMA DR	HOUSTON	TEXAS	77099
1350	1043700000046	TA KATHY S	9511 HUNTINGTON WAY DR	HOUSTON	TEXAS	77099	9511 HUNTINGTON WAY DR	HOUSTON	TEXAS	77099
1351	1129410000052	TA THUY B	8919 KINDLEWOOD DR	HOUSTON	TEXAS	77099	8919 KINDLEWOOD DR	HOUSTON	TEXAS	77099
1352	1005130000016	TA VINH X	11907 TANAGER ST	HOUSTON	TEXAS	77072	11907 TANAGER ST	HOUSTON	TEXAS	77072
1353	1071640240006	TAIWO ADEMOLA M	12500 BROOKGLADE CIR	HOUSTON	TEXAS	77099	12500 BROOKGLADE CIR # 188	HOUSTON	TEXAS	77099
1354	1126350000010	TAMAYO JACINTO	8402 COOKWIND DR	HOUSTON	TEXAS	77072	8402 COOKWIND DR	HOUSTON	TEXAS	77072
1355	1047200000025	TANG ALAN Y	12326 BEXLEY DR	HOUSTON	TEXAS	77099	12326 BEXLEY DR	HOUSTON	TEXAS	77099
1356	1245670020030	TANG CINDY S P	9106 REGENTS COVE CT	HOUSTON	TEXAS	77099	9106 REGENTS COVE CT	HOUSTON	TEXAS	77099
1357	1043700000038	TANG MY PHUNG	9711 HUNTINGTON WAY DR	HOUSTON	TEXAS	77099	9711 HUNTINGTON WAY DR	HOUSTON	TEXAS	77099
1358	1129460000043	TANG TRAM T &	9214 KALEWOOD DR	HOUSTON	TEXAS	77099	9214 KALEWOOD DR	HOUSTON	TEXAS	77099
1359	1155760020010	TANG WAI W	12615 BROOKGLADE CIR	HOUSTON	TEXAS	77099	12615 BROOKGLADE CIR # 10	HOUSTON	TEXAS	77099
1360	0111390030037	TANG YUI C & ANNA L	12207 ALPHA ST	HOUSTON	TEXAS	77072	12207 ALPHA ST	HOUSTON	TEXAS	77072
1361	0111390030032	TAPIA JESUS ESTATE OF	12227 ALPHA ST	HOUSTON	TEXAS	77072	12227 ALPHA ST	HOUSTON	TEXAS	77072
1362	0111390030029	TAPIA MARTINA ESTATE OF	12239 ALPHA ST	HOUSTON	TEXAS	77072	12239 ALPHA ST	HOUSTON	TEXAS	77072
1363	0111390030030	TAPIA ROSA C ESTATE OF	12231 ALPHA ST	HOUSTON	TEXAS	77072	12231 ALPHA ST	HOUSTON	TEXAS	77072
1363	0111390030031	TAPIA ROSA C ESTATE OF	12231 ALPHA ST	HOUSTON	TEXAS	77072	12231 ALPHA ST	HOUSTON	TEXAS	77072
1364	1126330000030	TAT HA TO	8518 COOKWOOD DR	HOUSTON	TEXAS	77072	8518 COOKWOOD DR	HOUSTON	TEXAS	77072
1365	1047220000018	TAT MING NG & KING								

PERMIT MODIFICATION WITH PUBLIC NOTICE
DOTY SAND PIT VENTURE LANDFILL
12000 BISSONNET STREET
HOUSTON, HARRIS COUNTY, TEXAS
TCEQ MSW PERMIT NO. 1247

1398	1126320000015	TRAN CON THI	12206 BARRETT BRAE DR	HOUSTON	TEXAS	77072	12206 BARRETT BRAE DR	HOUSTON	TEXAS	77072
1399	1129430000046	TRAN DUNG NGOC	9111 KETCHWOOD DR	HOUSTON	TEXAS	77099	9111 KETCHWOOD DR # R	HOUSTON	TEXAS	77099
1400	1129400000149	TRAN EMILY HOA	11626 BEXLEY DR	HOUSTON	TEXAS	77099	11626 BEXLEY DR	HOUSTON	TEXAS	77099
1401	1126320000017	TRAN FRANK & NGOC D	12130 BARRETT BRAE DR	HOUSTON	TEXAS	77072	12130 BARRETT BRAE DR	HOUSTON	TEXAS	77072
1402	1054610380004	TRAN HAI X	12349 WELLINGTON PARK DR	HOUSTON	TEXAS	77072	12349 WELLINGTON PARK DR	HOUSTON	TEXAS	77072
1403	1129450000006	TRAN HIEU N	9123 KALEWOOD DR	HOUSTON	TEXAS	77099	9123 KALEWOOD DR	HOUSTON	TEXAS	77099
1404	1021290000016	TRAN HUONG XUAN	11907 CLIFFGATE DR	HOUSTON	TEXAS	77072	11907 CLIFFGATE DR	HOUSTON	TEXAS	77072
1405	1129430000037	TRAN JEANA H	11638 KARLWOOD LN	HOUSTON	TEXAS	77099	11638 KARLWOOD LN	HOUSTON	TEXAS	77099
1406	1021290000022	TRAN JENNIFER	11922 NEWBROOK DR	HOUSTON	TEXAS	77072	11922 NEWBROOK DR	HOUSTON	TEXAS	77072
1407	1021300000002	TRAN KHANG M	12023 NEWBROOK DR	HOUSTON	TEXAS	77072	12023 NEWBROOK DR	HOUSTON	TEXAS	77072
1408	1021280000003	TRAN KIM	8410 RIPTIDE DR	HOUSTON	TEXAS	77072	8410 RIPTIDE DR	HOUSTON	TEXAS	77072
1409	1071640050005	TRAN KRISTINE	12400 BROOKGLADE CIR	HOUSTON	TEXAS	77099	12400 BROOKGLADE CIR # 45	HOUSTON	TEXAS	77099
1410	1021260000030	TRAN LAI THI	12022 BARRETT BRAE DR	HOUSTON	TEXAS	77072	12022 BARRETT BRAE DR	HOUSTON	TEXAS	77072
1411	1054610680012	TRAN LUAN K	12415 NEWBROOK DR	HOUSTON	TEXAS	77072	12415 NEWBROOK DR	HOUSTON	TEXAS	77072
1412	1054610680013	TRAN MICHAEL H	12419 NEWBROOK DR	HOUSTON	TEXAS	77072	12419 NEWBROOK DR	HOUSTON	TEXAS	77072
1413	1021280000002	TRAN MICHAEL H V	8406 RIPTIDE DR	HOUSTON	TEXAS	77072	8406 RIPTIDE DR	HOUSTON	TEXAS	77072
1414	1071640160007	TRAN MINH DUC	12300 BROOKGLADE CIR	HOUSTON	TEXAS	77099	12300 BROOKGLADE CIR # 122	HOUSTON	TEXAS	77099
1415	1054610580013	TRAN MY NGOC	12454 NEWBROOK DR	HOUSTON	TEXAS	77072	12454 NEWBROOK DR	HOUSTON	TEXAS	77072
1416	1129470000011	TRAN NGUYEN	9218 BELLE GLEN DR	HOUSTON	TEXAS	77099	9218 BELLE GLEN DR	HOUSTON	TEXAS	77099
1417	1245670010033	TRAN NHA T	12323 MAGNOLIA CANYON	HOUSTON	TEXAS	77099	12323 MAGNOLIA CANYON	HOUSTON	TEXAS	77099
1418	1071640040007	TRAN PHU H	12400 BROOKGLADE CIR	HOUSTON	TEXAS	77099	12400 BROOKGLADE CIR # 34	HOUSTON	TEXAS	77099
1419	1128310000021	TRAN QUANG T	11639 ZARROLL DR	HOUSTON	TEXAS	77099	11639 ZARROLL DR	HOUSTON	TEXAS	77099
1420	1129440000033	TRAN SAU VAN	11635 GLENWOLDE DR	HOUSTON	TEXAS	77099	11635 GLENWOLDE DR	HOUSTON	TEXAS	77099
1421	1126350000022	TRAN THAN T	8507 COOKGLASS DR	HOUSTON	TEXAS	77072	8507 COOKGLASS DR	HOUSTON	TEXAS	77072
1422	1129470000008	TRAN THANH SON	9206 BELLE GLEN DR	HOUSTON	TEXAS	77099	9206 BELLE GLEN DR	HOUSTON	TEXAS	77099
1423	1047210000025	TRAN TIEN	12326 SHANNON HILLS DR	HOUSTON	TEXAS	77099	12326 SHANNON HILLS DR	HOUSTON	TEXAS	77099
1424	1129450000013	TRAN TU THI	11802 GLENWOLDE DR	HOUSTON	TEXAS	77099	11802 GLENWOLDE DR	HOUSTON	TEXAS	77099
1425	1005120000010	TRAN TUAN	12015 TROULON DR	HOUSTON	TEXAS	77072	12015 TROULON DR	HOUSTON	TEXAS	77072
1426	1005120000043	TRAN TUY CONG	8310 RIPTIDE DR	HOUSTON	TEXAS	77072	8310 RIPTIDE DR	HOUSTON	TEXAS	77072
1427	1043780000019	TRANCAPITAL INC	12595 BISSONNET ST	HOUSTON	TEXAS	77099	12595 BISSONNET ST	HOUSTON	TEXAS	77099
1428	1043780000020	TRANCAPITAL INVESTMENTS LLC	12303 BISSONNET ST	HOUSTON	TEXAS	77099	12303 BISSONNET ST	HOUSTON	TEXAS	77099
1429	1153810000001	TRANSCOVENT INVESTMENTS LLC	12222 BISSONNET ST	HOUSTON	TEXAS	77099	12222 BISSONNET ST	HOUSTON	TEXAS	77099
1430	1129460000050	TRANSPRAIRIE LLC	9110 KALEWOOD DR	HOUSTON	TEXAS	77099	9110 KALEWOOD DR	HOUSTON	TEXAS	77099
1431	1071640180001	TRENFIELD PHYLLIS	12300 BROOKGLADE CIR	HOUSTON	TEXAS	77099	12300 BROOKGLADE CIR # 141	HOUSTON	TEXAS	77099
1432	1129400000045	TREVINO LEONARDO G & ROSAURA	9002 KALEWOOD DR	HOUSTON	TEXAS	77099	9002 KALEWOOD DR	HOUSTON	TEXAS	77099
1433	1245670010009	TRINH TUYET O	9103 DAIRY VIEW LN	HOUSTON	TEXAS	77099	9103 DAIRY VIEW LN	HOUSTON	TEXAS	77099
1434	1005120000025	TRUONG ANNE	11914 TANAGER ST	HOUSTON	TEXAS	77072	11914 TANAGER ST	HOUSTON	TEXAS	77072
1435	1054610580011	TRUONG CASEY	12450 NEWBROOK DR	HOUSTON	TEXAS	77072	12450 NEWBROOK DR	HOUSTON	TEXAS	77072
1436	1005120000044	TRUONG DIANNA	8314 RIPTIDE DR	HOUSTON	TEXAS	77072	8314 RIPTIDE DR	HOUSTON	TEXAS	77072
1437	1129400000052	TRUONG HIEN THI	8814 KALEWOOD DR	HOUSTON	TEXAS	77099	8814 KALEWOOD DR	HOUSTON	TEXAS	77099
1438	1129460000051	TRUONG HUNG QUOC	9106 KALEWOOD DR	HOUSTON	TEXAS	77099	9106 KALEWOOD DR	HOUSTON	TEXAS	77099
1439	1145010070038	TRUONG MY T	11811 GLENWOLDE DR	HOUSTON	TEXAS	77099	11811 GLENWOLDE DR	HOUSTON	TEXAS	77099
1440	1005120000042	TRUONG PETER JR	8306 RIPTIDE DR	HOUSTON	TEXAS	77072	8306 RIPTIDE DR	HOUSTON	TEXAS	77072
1441	1021290000015	TTN LEASING LLC	11911 CLIFFGATE DR	HOUSTON	TEXAS	77072	11911 CLIFFGATE DR	HOUSTON	TEXAS	77072
1442	1047210000018	TULLOCH JACK E III & PAM S	12303 BEXLEY DR	HOUSTON	TEXAS	77099	12303 BEXLEY DR	HOUSTON	TEXAS	77099
1443	1047190000012	TURCIOS ANGEL E & MARIBEL	12330 LIMA DR	HOUSTON	TEXAS	77099	12330 LIMA DR	HOUSTON	TEXAS	77099
1444	1005120000002	TURCIOS TRANSITO U & MILDRED	8214 RIPTIDE DR	HOUSTON	TEXAS	77072	8214 RIPTIDE DR	HOUSTON	TEXAS	77072
1445	1021290000036	TURRUBIARTES JOSE	11914 NEWBROOK DR	HOUSTON	TEXAS	77072	11914 NEWBROOK DR	HOUSTON	TEXAS	77072
1446	1021300000013	TURRUBIARTES SALVADOR & ISIDRA	11911 NEWBROOK DR	HOUSTON	TEXAS	77072	11911 NEWBROOK DR	HOUSTON	TEXAS	77072
1447	1129400000004	TZOC JUAN GREGORIO	9010 BELLE GLEN DR	HOUSTON	TEXAS	77099	9010 BELLE GLEN DR	HOUSTON	TEXAS	77099
1448	1129440000007	UDDIN AQUEEL & SABIHA	11635 KARLWOOD LN	HOUSTON	TEXAS	77099	11635 KARLWOOD LN	HOUSTON	TEXAS	77099
1449	1126330000006	UGHANZE MATTHEW O & AMAKA	8507 COOKWIND DR	HOUSTON	TEXAS	77072	8507 COOKWIND DR	HOUSTON	TEXAS	77072
1450	1047210000003	UKOHA JULIANA	12427 BEXLEY DR	HOUSTON	TEXAS	77099	12427 BEXLEY DR	HOUSTON	TEXAS	77099
1451	1043700000055	ULLOA BEATRIZ	9610 HUNTINGTON WAY DR	HOUSTON	TEXAS	77099	9610 HUNTINGTON WAY DR	HOUSTON	TEXAS	77099
1452	1129400000135	ULLOA FELICIA	11618 SHANNON HILLS DR	HOUSTON	TEXAS	77099	11618 SHANNON HILLS DR	HOUSTON	TEXAS	77099
1453	1129400000015	UMANA ADALINDA S	8806 BELLE GLEN DR	HOUSTON	TEXAS	77099	8806 BELLE GLEN DR	HOUSTON	TEXAS	77099
1454	1128300000002	UMANA NELSON	11834 ZARROLL DR	HOUSTON	TEXAS	77099	11834 ZARROLL DR	HOUSTON	TEXAS	77099
1455	1071640020004	UNITY TRUST LLC	12400 BROOKGLADE CIR	HOUSTON	TEXAS	77099	12400 BROOKGLADE CIR # 15	HOUSTON	TEXAS	77099
1456	1162740000001	UPI BUILDERS LLC	12135 BISSONNET ST	HOUSTON	TEXAS	77099	12135 BISSONNET ST	HOUSTON	TEXAS	77099
1456	1162740000002	UPI BUILDERS LLC	12135 BISSONNET ST	HOUSTON	TEXAS	77099	12135 BISSONNET ST	HOUSTON	TEXAS	77099
1457	1021270000015	URBAN DARRELL B & JOLENE	11911 BARRETT BRAE DR	HOUSTON	TEXAS	77072	11911 BARRETT BRAE DR	HOUSTON	TEXAS	77072
1458	1129460000014	URRUTIA JORGE & MAGDALENA	9307 BELLE GLEN DR	HOUSTON	TEXAS	77099	9307 BELLE GLEN DR	HOUSTON	TEXAS	77099
1459	1287680010006	US HARMONY LLC	11923 CLIFTON OAKS DR	HOUSTON	TEXAS	77099	11923 CLIFTON OAKS DR	HOUSTON	TEXAS	77099
1459	1287680010007	US HARMONY LLC	11927 CLIFTON OAKS DR	HOUSTON	TEXAS	77099	11927 CLIFTON OAKS DR	HOUSTON	TEXAS	77099
1459	1287680010008	US HARMONY LLC	11931 CLIFTON OAKS DR	HOUSTON	TEXAS	77099	11931 CLIFTON OAKS DR	HOUSTON	TEXAS	77099
1459	1287680010009	US HARMONY LLC	12003 CLIFTON OAKS DR	HOUSTON	TEXAS	77099	12003 CLIFTON OAKS DR	HOUSTON	TEXAS	77099
1459	1287680010010	US HARMONY LLC	12007 CLIFTON OAKS DR	HOUSTON	TEXAS	77099	12007 CLIFTON OAKS DR	HOUSTON	TEXAS	77099
1459	1287680010011	US HARMONY LLC	12011 CLIFTON OAKS DR	HOUSTON	TEXAS	77099	12011 CLIFTON OAKS DR	HOUSTON	TEXAS	77099
1459	1287680010012	US HARMONY LLC	12015 CLIFTON OAKS DR	HOUSTON	TEXAS	77099	12015 CLIFTON OAKS DR	HOUSTON	TEXAS	77099
1459	1287680010013	US HARMONY LLC	12019 CLIFTON OAKS DR	HOUSTON	TEXAS	77099	12019 CLIFTON OAKS DR	HOUSTON	TEXAS	77099
1459	1287680010014	US HARMONY LLC	12023 CLIFTON OAKS DR	HOUSTON	TEXAS	77099	12023 CLIFTON OAKS DR	HOUSTON	TEXAS	77099
1459	1287680020034	US HARMONY LLC	0 FATIMA LAKE DR	HOUSTON	TEXAS	77099	0 FATIMA LAKE DR	HOUSTON	TEXAS	77099
1459	1287680010015	US HARMONY LLC	12027 CLIFTON OAKS DR	HOUSTON	TEXAS	77099	12027 CLIFTON OAKS DR	HOUSTON	TEXAS	77099
1459	1287680010016	US HARMONY LLC	12031 CLIFTON OAKS DR	HOUSTON	TEXAS	77099	12031 CLIFTON OAKS DR	HOUSTON	TEXAS	77099
1459	1287680020002	US HARMONY LLC	11906 CLIFTON OAKS DR	HOUSTON	TEXAS	77099	11906 CLIFTON OAKS DR	HOUSTON	TEXAS	77099
1459	1287680010017	US HARMONY LLC	12035 CLIFTON OAKS DR	HOUSTON	TEXAS	77099	12035 CLIFTON OAKS DR	HOUSTON	TEXAS	77099
1459	1287680020003	US HARMONY LLC	11910 CLIFTON OAKS DR	HOUSTON	TEXAS	77099	11910 CLIFTON OAKS DR	HOUSTON	TEXAS	77099
1459	1287680020006	US HARMONY LLC	9743 FATIMA LAKE DR	HOUSTON	TEXAS	77099	9743 FATIMA LAKE DR	HOUSTON	TEXAS	77099
1459	1287680010018	US HARMONY LLC	12039 CLIFTON OAKS DR	HOUSTON	TEXAS	77099	12039 CLIFTON OAKS DR	HOUSTON	TEXAS	77099
1459	1287680020004	US HARMONY LLC	11914 CLIFTON OAKS DR	HOUSTON	TEXAS	77099	11914 CLIFTON OAKS DR	HOUSTON	TEXAS	77099
1459	1287680040001	US HARMONY LLC	12002 CLIFTON OAKS DR	HOUSTON	TEXAS	77099	12002 CLIFTON OAKS DR	HOUSTON	TEXAS	77099
1459	1287680020005	US HARMONY LLC	11918 CLIFTON OAKS DR	HOUSTON	TEXAS	77099	11918 CLIFTON OAKS DR	HOUSTON	TEXAS	77099
1459	1287680010019	US HARMONY LLC	12043 CLIFTON OAKS DR	HOUSTON	TEXAS	77099	12043 CLIFTON OAKS DR	HOUSTON	TEXAS	77099
1459	1287680040002	US HARMONY LLC	12006 CLIFTON OAKS DR	HOUSTON	TEXAS	77099	12006 CLIFTON OAKS DR	HOUSTON	TEXAS	77099
1459	1287680010020	US HARMONY LLC	12047 CLIFTON OAKS DR	HOUSTON	TEXAS	77099	12047 CLIFTON OAKS DR	HOUSTON	TEXAS	77099
1459	1287680020007	US HARMONY LLC	9739 FATIMA LAKE DR	HOUSTON	TEXAS	77099	9739 FATIMA LAKE DR	HOUSTON	TEXAS	77099
1459	1287680040003	US HARMONY LLC	12010 CLIFTON OAKS DR	HOUSTON	TEXAS	77099	12010 CLIFTON OAKS DR	HOUSTON	TEXAS	77099
1459	1287680010021	US HARMONY LLC	12051 CLIFTON OAKS DR	HOUSTON	TEXAS	77099	12051 CLIFTON OAKS DR	HOUSTON	TEXAS	77099
1459	1287680040004	US HARMONY LLC	12014 CLIFTON OAKS DR	HOUSTON	TEXAS	77099	12014 CLIFTON OAKS DR	HOUSTON	TEXAS	77099
1459	1287680010022	US HARMONY LLC	12055 CLIFTON OAKS DR	HOUSTON	TEXAS	77099	12055 CLIFTON OAKS DR	HOUSTON	TEXAS	77099
1459	1287680040005	US HARMONY LLC	12018 CLIFTON OAKS DR	HOUSTON	TEXAS	77099	12018 CLIFTON OAKS DR	HOUSTON	TEXAS	77099
1459	1287680010023	US HARMONY LLC	12059 CLIFTON OAKS DR	HOUSTON	TEXAS	77099	12059 CLIFTON OAKS DR	HOUSTON	TEXAS	77099
1459	1287680020008	US HARMONY LLC	9735 FATIMA LAKE DR	HOUSTON	TEXAS	77099	9735 FATIMA LAKE DR	HOUSTON	TEXAS	77099
1459	1287680040006	US HARMONY LLC	12022 CLIFTON OAKS DR	HOUSTON	TEXAS	77099	12022 CLIFTON OAKS DR	HOUSTON	TEXAS	77099
1459	1287680010024	US HARMONY LLC	12063 CLIFTON OAKS DR	HOUSTON	TEXAS	77099	12063 CLIFTON OAKS DR	HOUSTON	TEXAS	77099
1459	1287680040007	US HARMONY LLC	12026 CLIFTON OAKS DR	HOUSTON	TEXAS	77099	12026 CLIFTON OAKS DR	HOUSTON	TEXAS	77099
1459	1287680010025	US HARMONY LLC	12067 CLIFTON OAKS DR	HOUSTON	TEXAS	77099	12067 CLIFTON OAKS DR	HOUSTON	TEXAS	77099
1459	1287680040024	US HARMONY LLC	12003 HIRA LAKE DR	HOUSTON	TEXAS	77099	12003 HIRA LAKE DR	HOUSTON	TEXAS	77099
1459	1287680040008	US HARMONY LLC	12030 CLIFTON OAKS DR	HOUSTON	TEXAS	77099	12030 CLIFTON OAKS DR	HOUSTON	TEXAS	77099
1459	1287680070009	US HARMONY LLC	9734 CLIFTON PARK DR	HOUSTON	TEXAS	77099	9734 CLIFTON PARK DR	HOUSTON	TEXAS	77099
1459	1287680010026	US H								

PERMIT MODIFICATION WITH PUBLIC NOTICE
DOTY SAND PIT VENTURE LANDFILL
12000 BISSONNET STREET
HOUSTON, HARRIS COUNTY, TEXAS
TCEQ MSW PERMIT NO. 1247

1459	1287680060005	US HARMONY LLC	0 AYSHA PARK DR	HOUSTON	TEXAS	77099	0 AYSHA PARK DR	HOUSTON	TEXAS	77099
1459	1287680020016	US HARMONY LLC	9703 FATIMA LAKE DR	HOUSTON	TEXAS	77099	9703 FATIMA LAKE DR	HOUSTON	TEXAS	77099
1459	1287680020031	US HARMONY LLC	12058 SARAH LAKE DR	HOUSTON	TEXAS	77099	12058 SARAH LAKE DR	HOUSTON	TEXAS	77099
1459	1287680030001	US HARMONY LLC	0 SARAH LAKE DR	HOUSTON	TEXAS	77099	0 SARAH LAKE DR	HOUSTON	TEXAS	77099
1459	1287680020030	US HARMONY LLC	12054 SARAH LAKE DR	HOUSTON	TEXAS	77099	12054 SARAH LAKE DR	HOUSTON	TEXAS	77099
1459	1287680070001	US HARMONY LLC	9702 CLIFTON PARK DR	HOUSTON	TEXAS	77099	9702 CLIFTON PARK DR	HOUSTON	TEXAS	77099
1459	1287680020029	US HARMONY LLC	12050 SARAH LAKE DR	HOUSTON	TEXAS	77099	12050 SARAH LAKE DR	HOUSTON	TEXAS	77099
1459	1287680020028	US HARMONY LLC	12046 SARAH LAKE DR	HOUSTON	TEXAS	77099	12046 SARAH LAKE DR	HOUSTON	TEXAS	77099
1459	1287680020027	US HARMONY LLC	12042 SARAH LAKE DR	HOUSTON	TEXAS	77099	12042 SARAH LAKE DR	HOUSTON	TEXAS	77099
1459	1287680020026	US HARMONY LLC	12038 SARAH LAKE DR	HOUSTON	TEXAS	77099	12038 SARAH LAKE DR	HOUSTON	TEXAS	77099
1459	1287680020025	US HARMONY LLC	12034 SARAH LAKE DR	HOUSTON	TEXAS	77099	12034 SARAH LAKE DR	HOUSTON	TEXAS	77099
1459	1287680020036	US HARMONY LLC	0 SARAH LAKE DR	HOUSTON	TEXAS	77099	0 SARAH LAKE DR	HOUSTON	TEXAS	77099
1459	1287680020017	US HARMONY LLC	12002 SARAH LAKE DR	HOUSTON	TEXAS	77099	12002 SARAH LAKE DR	HOUSTON	TEXAS	77099
1459	1287680020018	US HARMONY LLC	12006 SARAH LAKE DR	HOUSTON	TEXAS	77099	12006 SARAH LAKE DR	HOUSTON	TEXAS	77099
1459	1287680020024	US HARMONY LLC	12030 SARAH LAKE DR	HOUSTON	TEXAS	77099	12030 SARAH LAKE DR	HOUSTON	TEXAS	77099
1459	1287680020019	US HARMONY LLC	12010 SARAH LAKE DR	HOUSTON	TEXAS	77099	12010 SARAH LAKE DR	HOUSTON	TEXAS	77099
1459	1287680020020	US HARMONY LLC	12014 SARAH LAKE DR	HOUSTON	TEXAS	77099	12014 SARAH LAKE DR	HOUSTON	TEXAS	77099
1459	1287680020023	US HARMONY LLC	12026 SARAH LAKE DR	HOUSTON	TEXAS	77099	12026 SARAH LAKE DR	HOUSTON	TEXAS	77099
1459	1287680020021	US HARMONY LLC	12018 SARAH LAKE DR	HOUSTON	TEXAS	77099	12018 SARAH LAKE DR	HOUSTON	TEXAS	77099
1459	1287680020022	US HARMONY LLC	12022 SARAH LAKE DR	HOUSTON	TEXAS	77099	12022 SARAH LAKE DR	HOUSTON	TEXAS	77099
1459	1287680060003	US HARMONY LLC	12070 AYSHA PARK DR	HOUSTON	TEXAS	77099	12070 AYSHA PARK DR	HOUSTON	TEXAS	77099
1459	1287680060002	US HARMONY LLC	12074 AYSHA PARK DR	HOUSTON	TEXAS	77099	12074 AYSHA PARK DR	HOUSTON	TEXAS	77099
1459	1287680050001	US HARMONY LLC	0 AYSHA PARK DR	HOUSTON	TEXAS	77099	0 AYSHA PARK DR	HOUSTON	TEXAS	77099
1459	1287680070010	US HARMONY LLC	0 PRIVATE STREETS	HOUSTON	TEXAS	77099	0 PRIVATE STREETS	HOUSTON	TEXAS	77099
1460	1126320000001	US SFE ASSET COMPANY 1 LLC	12226 BARRETT BRAE DR	HOUSTON	TEXAS	77072	12226 BARRETT BRAE DR	HOUSTON	TEXAS	77072
1460	1126330000032	US SFE ASSET COMPANY 1 LLC	8510 COOKWOOD DR	HOUSTON	TEXAS	77072	8510 COOKWOOD DR	HOUSTON	TEXAS	77072
1461	1129400000146	VAGHELA MANSUKH H	11627 BEXLEY DR	HOUSTON	TEXAS	77099	11627 BEXLEY DR	HOUSTON	TEXAS	77099
1462	1021300000014	VALDEZ FIDEL & MARIA H	11907 NEWBROOK DR	HOUSTON	TEXAS	77072	11907 NEWBROOK DR	HOUSTON	TEXAS	77072
1463	1021290000004	VALDIVIA FELICIANO & DORIS	12027 CLIFFGATE DR	HOUSTON	TEXAS	77072	12027 CLIFFGATE DR	HOUSTON	TEXAS	77072
1464	1071640200007	VALLE MAGDALENA A	12500 BROOKGLADE CIR	HOUSTON	TEXAS	77099	12500 BROOKGLADE CIR # 154	HOUSTON	TEXAS	77099
1465	1126350000025	VALLEJO MARIA D	12206 CLIFFGATE DR	HOUSTON	TEXAS	77072	12206 CLIFFGATE DR	HOUSTON	TEXAS	77072
1466	1126350000003	VARGAS JAVIER JAIMES	12211 BARRETT BRAE DR	HOUSTON	TEXAS	77072	12211 BARRETT BRAE DR	HOUSTON	TEXAS	77072
1467	1245670010019	VARGAS JOE P	12503 MAGNOLIA CANYON	HOUSTON	TEXAS	77099	12503 MAGNOLIA CANYON	HOUSTON	TEXAS	77099
1468	0111390020025	VARGAS JOSE & ADELINA	12223 CEDAR GAP LN	HOUSTON	TEXAS	77072	12223 CEDAR GAP LN	HOUSTON	TEXAS	77072
1469	1043700000063	VARGAS MARIA G	9507 HUNTINGTON WICK DR	HOUSTON	TEXAS	77099	9507 HUNTINGTON WICK DR	HOUSTON	TEXAS	77099
1470	1054610590012	VASQUEZ ARACELY	12434 NEWBROOK DR	HOUSTON	TEXAS	77072	12434 NEWBROOK DR	HOUSTON	TEXAS	77072
1471	1126330000003	VASQUEZ MARIA E	8411 COOKWIND DR	HOUSTON	TEXAS	77072	8411 COOKWIND DR	HOUSTON	TEXAS	77072
1472	1129410000008	VASQUEZ NIDIA L	9018 KINDLEWOOD DR	HOUSTON	TEXAS	77099	9018 KINDLEWOOD DR	HOUSTON	TEXAS	77099
1473	1071640140007	VASQUEZ R LAURA	12300 BROOKGLADE CIR	HOUSTON	TEXAS	77099	12300 BROOKGLADE CIR # 105	HOUSTON	TEXAS	77099
1474	1005130000006	VASQUEZ ROGELIO P	12015 TANAGER ST	HOUSTON	TEXAS	77072	12015 TANAGER ST	HOUSTON	TEXAS	77072
1475	1071640140006	VASQUEZ YURIS R	12300 BROOKGLADE CIR	HOUSTON	TEXAS	77099	12300 BROOKGLADE CIR # 104	HOUSTON	TEXAS	77099
1476	1129400000094	VAUGHN MARK & SHIRLEY W	9007 KETCHWOOD DR	HOUSTON	TEXAS	77099	9007 KETCHWOOD DR	HOUSTON	TEXAS	77099
1477	1054610630007	VAZQUEZ DANIEL G	12369 WELLINGTON PARK DR	HOUSTON	TEXAS	77072	12369 WELLINGTON PARK DR	HOUSTON	TEXAS	77072
1478	1021280000009	VAZQUEZ JAIME C	8518 RIPTIDE DR	HOUSTON	TEXAS	77072	8518 RIPTIDE DR	HOUSTON	TEXAS	77072
1479	1047210000017	VELASCO RODOLFO D & NATIVIDAD B	12307 BEXLEY DR	HOUSTON	TEXAS	77099	12307 BEXLEY DR	HOUSTON	TEXAS	77099
1480	1129440000036	VELASQUEZ FLAVIO & MARGARITA M	11623 GLENWOLDE DR	HOUSTON	TEXAS	77099	11623 GLENWOLDE DR	HOUSTON	TEXAS	77099
1481	1043710000020	VELASQUEZ OBDULIO & SONIA	12115 SOUTH DR	HOUSTON	TEXAS	77099	12115 SOUTH DR	HOUSTON	TEXAS	77099
1482	1047190000025	VELAZQUEZ HECTOR Z & ISIDRA P	8723 ASHKIRK DR	HOUSTON	TEXAS	77099	8723 ASHKIRK DR	HOUSTON	TEXAS	77099
1483	1054610680011	VENEGAS CARLOS A & ALBA I	12411 NEWBROOK DR	HOUSTON	TEXAS	77072	12411 NEWBROOK DR	HOUSTON	TEXAS	77072
1484	1128300000017	VENTURA RAMON	11714 ZARROLL DR	HOUSTON	TEXAS	77099	11714 ZARROLL DR	HOUSTON	TEXAS	77099
1485	1155760020016	VENTURA REINA	12615 BROOKGLADE CIR	HOUSTON	TEXAS	77099	12615 BROOKGLADE CIR # 16	HOUSTON	TEXAS	77099
1486	1128310000016	VERA MARIA D	11719 ZARROLL DR	HOUSTON	TEXAS	77099	11719 ZARROLL DR	HOUSTON	TEXAS	77099
1487	1071640200005	VERDEJO BOYCEL	12500 BROOKGLADE CIR	HOUSTON	TEXAS	77099	12500 BROOKGLADE CIR # 152	HOUSTON	TEXAS	77099
1488	1005130000009	VILCHE JOSE E & MARIA J	12003 TANAGER ST	HOUSTON	TEXAS	77072	12003 TANAGER ST	HOUSTON	TEXAS	77072
1489	1145010070021	VILLAFUERTE JUAN & ROGELIA	11802 EVESBOROUGH DR	HOUSTON	TEXAS	77099	11802 EVESBOROUGH DR	HOUSTON	TEXAS	77099
1490	1005120000038	VILLALOBOS ANA	12034 TANAGER ST	HOUSTON	TEXAS	77072	12034 TANAGER ST	HOUSTON	TEXAS	77072
1491	0111390020014	VILLALOBOS ENRIQUE ET AL	12102 CEDAR GAP LN	HOUSTON	TEXAS	77072	12102 CEDAR GAP LN	HOUSTON	TEXAS	77072
1492	1245670020028	VILLALOBOS FELIPE ANTONIO & CONSUELO	9114 REGENTS COVE CT	HOUSTON	TEXAS	77099	9114 REGENTS COVE CT	HOUSTON	TEXAS	77099
1493	1245670010025	VILLALOBOS GUADALUPE	12415 MAGNOLIA CANYON	HOUSTON	TEXAS	77099	12415 MAGNOLIA CANYON	HOUSTON	TEXAS	77099
1494	1054610680014	VILLATORO ISIDRO	12423 NEWBROOK DR	HOUSTON	TEXAS	77072	12423 NEWBROOK DR	HOUSTON	TEXAS	77072
1495	1126330000022	VILLEGAS MIRTHALA	12215 NEWBROOK DR	HOUSTON	TEXAS	77072	12215 NEWBROOK DR	HOUSTON	TEXAS	77072
1496	1047210000007	VILLEGAS SERGIO I	12411 BEXLEY DR	HOUSTON	TEXAS	77099	12411 BEXLEY DR	HOUSTON	TEXAS	77099
1497	1145010070028	VO ANTHONY NGUYEN	11706 EVESBOROUGH DR	HOUSTON	TEXAS	77099	11706 EVESBOROUGH DR	HOUSTON	TEXAS	77099
1498	1245670020041	VO BINH K	12314 MAGNOLIA CANYON	HOUSTON	TEXAS	77099	12314 MAGNOLIA CANYON	HOUSTON	TEXAS	77099
1499	1005120000006	VO CHON & TANNY	12031 TROULON DR	HOUSTON	TEXAS	77072	12031 TROULON DR	HOUSTON	TEXAS	77072
1500	1126320000005	VO DOI VAN	8402 COOKWOOD DR	HOUSTON	TEXAS	77072	8402 COOKWOOD DR	HOUSTON	TEXAS	77072
1501	1005110000004	VO KEVIN	12026 TROULON DR	HOUSTON	TEXAS	77072	12026 TROULON DR	HOUSTON	TEXAS	77072
1502	1129440000001	VO NGOC THY	11659 KARLWOOD LN	HOUSTON	TEXAS	77099	11659 KARLWOOD LN	HOUSTON	TEXAS	77099
1503	1128300000008	VU DONG HUU & XUANLAN THI	11810 ZARROLL DR	HOUSTON	TEXAS	77099	11810 ZARROLL DR	HOUSTON	TEXAS	77099
1504	1054610380003	VU JOHNNY	12351 WELLINGTON PARK DR	HOUSTON	TEXAS	77072	12351 WELLINGTON PARK DR	HOUSTON	TEXAS	77072
1505	1128300000001	VU LISA	11838 ZARROLL DR	HOUSTON	TEXAS	77099	11838 ZARROLL DR	HOUSTON	TEXAS	77099
1506	1129460000011	VU TUAN ANH	9219 BELLE GLEN DR	HOUSTON	TEXAS	77099	9219 BELLE GLEN DR	HOUSTON	TEXAS	77099
1507	1071640200004	VOUNG HUNG T	12500 BROOKGLADE CIR	HOUSTON	TEXAS	77099	12500 BROOKGLADE CIR # 151	HOUSTON	TEXAS	77099
1508	1047200000014	W W HOMES INVESTMENT INC	12323 LIMA DR	HOUSTON	TEXAS	77099	12323 LIMA DR	HOUSTON	TEXAS	77099
1509	1071640250004	W11 HOMES LLC	12500 BROOKGLADE CIR	HOUSTON	TEXAS	77099	12500 BROOKGLADE CIR # 193	HOUSTON	TEXAS	77099
1510	1126320000012	WADE NANCY	12218 BARRETT BRAE DR	HOUSTON	TEXAS	77072	12218 BARRETT BRAE DR	HOUSTON	TEXAS	77072
1511	1047210000006	WAJ HOUSING LLC	12415 BEXLEY DR	HOUSTON	TEXAS	77099	12415 BEXLEY DR	HOUSTON	TEXAS	77099
1513	1129460000004	WALKER BRENDA	9115 BELLE GLEN DR	HOUSTON	TEXAS	77099	9115 BELLE GLEN DR	HOUSTON	TEXAS	77099
1512	1219460010001	WAL-MART REAL ESTATE	11755 BEECHNUT ST	HOUSTON	TEXAS	77072	11755 BEECHNUT ST	HOUSTON	TEXAS	77072
1514	1129410000049	WANG KUO CHU & KWI	9011 KINDLEWOOD DR	HOUSTON	TEXAS	77099	9011 KINDLEWOOD DR	HOUSTON	TEXAS	77099
1515	1071640150004	WANG SHUFANG	12300 BROOKGLADE CIR	HOUSTON	TEXAS	77099	12300 BROOKGLADE CIR # 112	HOUSTON	TEXAS	77099
1516	1126340000031	WANG YUNG NIAN & CHIA	8408 COOKSTEEL DR	HOUSTON	TEXAS	77072	8408 COOKSTEEL DR	HOUSTON	TEXAS	77072
1517	1155760060010	WAQAR NAVAR & HINA	12615 BROOKGLADE CIR	HOUSTON	TEXAS	77099	12615 BROOKGLADE CIR # 10	HOUSTON	TEXAS	77099
1518	1145010070018	WARNER JOSEPH & JOAN	11814 EVESBOROUGH DR	HOUSTON	TEXAS	77099	11814 EVESBOROUGH DR	HOUSTON	TEXAS	77099
1519	1021270000023	WEAVER SCOTT E	11922 CLIFFGATE DR	HOUSTON	TEXAS	77072	11922 CLIFFGATE DR	HOUSTON	TEXAS	77072
1520	1054610630006	WEBER TIMOTHY J	12367 WELLINGTON PARK DR	HOUSTON	TEXAS	77072	12367 WELLINGTON PARK DR	HOUSTON	TEXAS	77072
1521	1155760030009	WEE TEH A	12615 BROOKGLADE CIR	HOUSTON	TEXAS	77099	12615 BROOKGLADE CIR # 9	HOUSTON	TEXAS	77099
1522	1054610680021	WELLINGTON PARK & TOWNHOME	0 NEWBROOK DR	HOUSTON	TEXAS	77072	0 NEWBROOK DR	HOUSTON	TEXAS	77072
1523	1054610680027	WELLINGTON PARK TOWNHOMES	0 NEWBROOK DR	HOUSTON	TEXAS	77072	0 NEWBROOK DR	HOUSTON	TEXAS	77072
1524	1129430000062	WEST GREGORIO A & MARVA	11663 TWINRIDGE LN	HOUSTON	TEXAS	77099	11663 TWINRIDGE LN	HOUSTON	TEXAS	77099
1525	1071640170002	WEYMON JOSEPH R III	12300 BROOKGLADE CIR	HOUSTON	TEXAS	77099	12300 BROOKGLADE CIR # 127	HOUSTON	TEXAS	77099
1526	1071640010001	WHITE KATHERINE	12400 BROOKGLADE CIR	HOUSTON	TEXAS	77099	12400 BROOKGLADE CIR # 9	HOUSTON	TEXAS	77099
1527	1126340000024	WHITSON THOMAS E II & BETTYE	8503 COOKSTEEL DR	HOUSTON	TEXAS	77072	8503 COOKSTEEL DR	HOUSTON	TEXAS	77072
1528	0441050000034	WICKHAM PAUL M	9636 KEEGAN RD	HOUSTON	TEXAS	77099	9636 KEEGAN RD	HOUSTON	TEXAS	77099
1529	1129450000007	WILKINS BRENDA J	9203 KALEWOOD DR	HOUSTON	TEXAS	77099	9203 KALEWOOD DR	HOUSTON	TEXAS	77099
1530	1126330000010	WILLIAM BROCKMANN	8523 COOKWIND DR	HOUSTON	TEXAS	77072	8523 COOKWIND DR	HOUSTON	TEXAS	77072
1531	1071640160002	WILLIAMS GLYNDA	12300 BROOKGLADE CIR	HOUSTON	TEXAS	77099	12300 BROOKGLADE CIR # 117	HOUSTON	TEXAS	77099
1531	1071640060002	WILLIAMS GLYNDA	12400 BROOKGLADE CIR	HOUSTON	TEXAS	77099	12400 BROOKGLADE CIR # 51	HOUSTON	TEXAS	77099
1532	1047220000007	WILLIAMS MURIETTE O	12411 SHANNON HILLS DR	HOUSTON	TEXAS	77099	12411 SHANNON HILLS DR	HOUSTON	TEXAS	77099
1533	1047210000010	WILMINGTON SAVINGS FUND SOCIETY TRUSTE	12335 BEXLEY DR	HOUSTON	TEXAS	77099	12335 BEXLEY DR	HOUSTON	TEXAS	77099
1534	1128310000045	WILSON								

ATTACHMENT 6
EVIDENCE OF COMPETENCY

EVIDENCE OF COMPETENCY

Northwest Metro Holdings, CS 34, LLC. has not owned or operated any solid waste sites in Texas or had a direct financial interest in any solid waste site in any other states, territories or countries to date. If landfill activities become necessary at Doty Sand Pit Venture Landfill, a licensed solid waste facility operator as defined in 30 TAC Chapter 30, Occupational Licenses and Registrations will be employed prior to commencement of landfilling activities. Currently, the Doty Sand Pit Venture Landfill is a Type IV Landfill within the post closure care period, and additional waste disposal is not anticipated.

ATTACHMENT 7
FEE PAYMENT



**CORRESPONDENCE COVER SHEET
WASTE PERMITS DIVISION
TEXAS COMMISSION ON ENVIRONMENTAL QUALITY**

Date: December 11, 2019

Permit No.: 1247

Facility Name: Doty Sand Pit Venture Landfill

Registration No:

This cover sheet should accompany all correspondences submitted to the Waste Permits Division and should be affixed to the front of your submittal as a cover page. Please check the appropriate box for the type of correspondence being submitted. For questions regarding this form, please contact the Waste Permits Division at (512) 239-2335.

Table 1 - Municipal Solid Waste

APPLICATIONS	REPORTS and RESPONSES
<input type="checkbox"/> New Notification	<input type="checkbox"/> Closure Report
<input type="checkbox"/> New Permit (including Subchapter T)	<input type="checkbox"/> Groundwater Alternate SRC Demonstration
<input type="checkbox"/> New Registration (including Subchapter T)	<input type="checkbox"/> Groundwater Corrective Action
<input type="checkbox"/> Major Amendment	<input type="checkbox"/> Groundwater Monitoring Report
<input type="checkbox"/> Minor Amendment	<input type="checkbox"/> Groundwater Statistical Evaluation
<input type="checkbox"/> Limited Scope Major Amendment	<input type="checkbox"/> Landfill Gas Corrective Action
<input type="checkbox"/> Notice Modification	<input type="checkbox"/> Landfill Gas Monitoring
<input type="checkbox"/> Non-Notice Modification	<input type="checkbox"/> Liner Evaluation Report
<input checked="" type="checkbox"/> Transfer/Name Change Modification	<input type="checkbox"/> Soil Boring Plan
<input type="checkbox"/> Temporary Authorization	<input type="checkbox"/> Special Waste Request
<input type="checkbox"/> Voluntary Revocation	<input type="checkbox"/> Other:
<input type="checkbox"/> Subchapter T Workplan	
<input type="checkbox"/> Other:	

Table 2 - Industrial & Hazardous Waste

APPLICATIONS	REPORTS and RESPONSES
<input type="checkbox"/> New	<input type="checkbox"/> Annual/Biennial Site Activity Report
<input type="checkbox"/> Renewal	<input type="checkbox"/> CfPT Plan/Result
<input type="checkbox"/> Post-Closure Order	<input type="checkbox"/> Closure Certification/Report
<input type="checkbox"/> Major Amendment	<input type="checkbox"/> Construction Certification/Report
<input type="checkbox"/> Minor Amendment	<input type="checkbox"/> CPT Plan/Result
<input type="checkbox"/> Class 3 Modification	<input type="checkbox"/> Extension Request
<input type="checkbox"/> Class 2 Modification	<input type="checkbox"/> Groundwater Monitoring Report
<input type="checkbox"/> Class 1 ED Modification	<input type="checkbox"/> Interim Status Change
<input type="checkbox"/> Class 1 Modification	<input type="checkbox"/> Interim Status Closure Plan
<input type="checkbox"/> Endorsement	<input type="checkbox"/> Soil Core Monitoring Report
<input type="checkbox"/> Temporary Authorization	<input type="checkbox"/> Treatability Study
<input type="checkbox"/> Voluntary Revocation	<input type="checkbox"/> Trial Burn Plan/Result
<input type="checkbox"/> 335.6 Notification	<input type="checkbox"/> Unsaturated Zone Monitoring Report
<input type="checkbox"/> Other:	<input type="checkbox"/> Waste Minimization Report
	<input type="checkbox"/> Other:



Project No. 5019-0001
Via FedEx

December 11, 2019

Mr. Arten J. Avakian
Project Manager, MC 124, Building F
Texas Commission on Environmental Quality (TCEQ)
Municipal Solid Waste Permits Section
Waste Permits Division
12100 Park 35 Circle
Austin, Texas 78753

Re: *Response to TCEQ Email of November 25, 2019*
Doty Sand Pit Venture Landfill – Harris County
Municipal Solid Waste (MSW) – Permit No. 1247
Permit Modification – Notice of Deficiency (NOD) Tracking No. 24802650
RN101288322/CN605724707

Dear Mr. Avakian:

SKA Consulting, L.P., on behalf of the Northwest Metro Holdings, CS 34, LLC. (applicant), is pleased to present this response to the Texas Commission on Environmental Quality (TCEQ) MSW email of November 25, 2019 pertaining to a permit modification for a permit transfer request dated November 12, 2019, for the above-referenced facility. The comments provided by the TCEQ MSW Permits Section are referenced below in italics with SKA's responses immediately following.

Comments and responses for TCEQ MSW Email of November 25, 2019

Comment 1: *Provide a complete copy of the application, including all revisions and supplements to the application, on a publicly accessible internet website, and provide the web address link, in accordance with 30 TAC 330.57(i).*

SKA Response 1: A copy of the application and this revisions has been made available at: https://www.skaconsulting.com/files/Landfill/Doty/Doty_Sand_Pit_Reserve_Landfill_Transfer_Modification_Request.pdf. The PDF at this link will be maintained such that any subsequent revisions will be added to this document. Please see the revised **Page 1 of 8** of the Modification and Temporary Authorization Form with this URL in **Enclosure 1** of this letter.

Comment 2: *Include with the land ownership map and accompanying landowners list all mineral interest ownership under the facility, in accordance with 30 TAC 330.59(c)(3).*

SKA Response 2: Please see the revised fly sheet for **Attachment 5**, and additional pages for **Attachment 5** of the Permit Modification Request in **Enclosure 1** of this letter.

Comment 3: *Provide the legal description of the property, including the county, book, and page number or other generally accepted identifying reference of the current ownership record, in accordance with 30 TAC 330.59(d)(1).*

G:\2019\5019-0001\Letters\5019-0001.L05.docx

Mr. Arten J. Avakian
December 11, 2019
Page 2

SKA Response 3: Legal descriptions with Harris County Clerk's File Numbers, as provided in the survey with legal description included in November 25, 2019 Permit Modification Request, are generally accepted to be equivalent to legal descriptions with the county, book, and page number. However, for ease of review, SKA has included a 22-inch by 17-inch copy of the survey in **Enclosure 1** of this letter.

Comment 4: *Revise the post-closure care cost estimate to include the cost of any activities you would perform to end post-closure care, including preparing and obtaining a Municipal Setting Designation indicated in the application, in accordance with 30 TAC 330.453, 330.463(a), and 330.507.*

SKA Response 4: Post-closure care has been revised to include costs anticipated to be needed to end post-closure care. SKA anticipates approximately \$60,000 will be needed in reporting to end post-closure care utilizing a Municipal Setting Designation. The revised post-closure care cost estimate in **Enclosure 1** has increased the reporting costs from \$20,000 to \$60,000. All anticipated costs for field work was included in the cost estimate provided in the November 25, 2019 Permit Modification Request, and has not been modified.

CLOSING REMARKS

We have attached replacement pages including Signature Page (**Enclosure 2**) and redline-strikeout pages (**Enclosure 2**). Please do not hesitate to contact us at (713) 266-6056, or at chris.siegel@skaconsulting.com if you have any questions.

Sincerely,

SKA CONSULTING, L.P.



Chris Siegel, E.I.T.
Lead Engineer



Mike Schultz, P.E.
Executive Vice President, Partner

Enclosure

Enclosure 1 – Replacement Pages

Enclosure 2 – Redline Strikeout Pages

cc: Mr. Mark Lester, Northwest Metro Holdings, CS 34, LLC. (w/enclosures)
Ms. Alma Jefferson, Waste Program Manager, TCEQ Region 12 Office (w/enclosures)

Professional Signature and Seal

Professional Engineer

Mike Schultz, P.E.

68765

September 30, 2020

Professional Engineer

P.E. License number

Expiration date

Signature

Date

713-266-6056

713-266-0996

mike.schultz@skaconsulting.com

Telephone number

FAX number

E-mail

Seal, as applicable:



TEXAS REGISTERED ENGINEERING FIRM NO. F-005009

**ENCLOSURE 1
REPLACEMENT PAGES**

Facility Name: Doty Sand Pit Venture Landfill
Permittee/Registrant Name: ECO 1 Development LLC
MSW Authorization #: 1247
Initial Submittal Date: 11/8/2019
Revision Date: 12/11/2019



Texas Commission on Environmental Quality

Permit/Registration Modification and Temporary Authorization Application Form for an MSW Facility

1. Reason for Submittal

- ☒ Initial Submittal ☐ Notice of Deficiency (NOD) Response

2. Authorization Type

- ☒ Permit ☐ Registration

3. Application Type

- ☒ Modification with Public Notice ☐ Modification without Public Notice
☐ Temporary Authorization (TA) ☒ Modification for Name Change/Transfer

4. Application Fees

- ☒ Pay by Check ☐ Online Payment

If paid online, enter ePay Trace Number:

5. Application URL

Is the application submitted for a permit/registration modification with public notice?

- ☒ Yes ☐ No

If the answer is "Yes", enter the URL address of a publicly accessible internet web site where the application and all revisions to that application will be posted in the space provided: [http:// www.skaconsulting.com/notices/landfill/Doty_Permit_Mod.pdf](http://www.skaconsulting.com/notices/landfill/Doty_Permit_Mod.pdf)

6. Confidential Documents

Does the application contain confidential documents?

- ☐ Yes ☒ No

If "Yes", cross-reference the confidential documents throughout the application and submit as a separate attachment in a binder clearly marked "CONFIDENTIAL."



Texas Commission on Environmental Quality

Post-Closure Care Cost Estimate Form for Municipal Solid Waste Type IV Landfills

Note: Modified Type I Landfill Form for use at a Type IV. Only portions applicable to Type IV Applications completed.

This form is for use by applicants or site operators to provide post-closure care cost estimates for post-closure care of MSW Type IV landfills to meet the requirements in 30 Texas Administrative Code (TAC) Chapter 330, Section 330.63(j) and 30 TAC Chapter 330 Subchapter L. The costs to be provided herein are cost estimates for hiring a third party to conduct post-closure care of the largest waste fill area that has been certified closed in writing by the TCEQ executive director.

If you need assistance in completing this form, please contact the MSW Permits Section in the Waste Permits Division at (512) 239-2335.

I. General Information

Facility Name: Doty Sand Pit Venture Landfill

MSW Permit No.: 1247

Date: 8/21/2019

Revision Number: TBD

Site Operator/Permittee Name and Mailing Address: Northwest Metro Holdings, CS 34, LLC. 1141 Capuchino Avenue, Burlingame, San Mateo County, California 94011-2058

Total Post-Closure Care Cost Estimate (2015 Dollar Amount): \$222,721

II. Professional Engineer's Statement, Seal, and Signature

I am a licensed professional engineer in the State of Texas. To the best of my knowledge, this Post-Closure Care Cost Estimate has been completed in substantial conformance with the facility Post-Closure Care Plan and, in my professional opinion, is in compliance with Title 30 of the Texas Administrative Code, Chapter 330.

Name: Mike Schultz, P.E.

Title: Executive Vice President/Partner

Date: 12/11/19

Company Name: SKA Consulting, L.P. Firm Registration Number: F-005009

Professional Engineer's Seal

Signature



Post-Closure Care Cost Estimate for MSW Type IV Landfills

Facility Name: Doty Sand Pit Venture Landfill

Revision No.: 1

Permit No: 1247

Date: December 11, 2019

III. Annual Review of Permit Conditions, Cost Estimates, Adjustments for Inflation, and Financial Assurance

The site operator/permittee acknowledges that he/she will:

1. Revise and increase the post-closure care cost estimate and the amount of financial assurance provided whenever changes in the post-closure care plan or the landfill conditions increase the maximum cost of post-closure care at any time during the remaining active life of the landfill and until the facility is officially released from the post-closure care period in writing by the executive director.
2. Request a reduction in the post-closure care cost estimate and the amount of financial assurance as a permit modification whenever the post-closure care cost estimate exceeds the maximum cost of post-closure care remaining over the post-closure period. The permit modification will include a detailed justification for the reduction of the post-closure care cost estimate and the amount of financial assurance.
3. Establish financial assurance for post-closure care of the unit in an amount no less than the current post-closure care cost estimate in accordance with 30 TAC Chapter 37
4. Adjust the current post-closure care cost estimate for inflation within 60 days prior to the anniversary date of the first establishment of the financial assurance mechanism.
5. Provide annual inflation adjustments to the post-closure care costs and financial assurance during the active life of the facility and during the post closure care period. The adjustment will be made using an inflation factor derived from the most recent annual Implicit Price Deflator for Gross National Product published by the United States Department of Commerce in its Survey of Current Business, as specified in 30 TAC Chapter 37. The inflation factor is the result of dividing the latest published annual Deflator by the Deflator for the previous year.
6. Provide continuous financial assurance coverage for post-closure care until the facility is officially released in writing by the executive director from the post-closure care period in accordance with all requirements of the post-closure care plan.

Post-Closure Care Cost Estimate for MSW Type IV Landfills

Facility Name: Doty Sand Pit Venture Landfill

Revision No.: 1

Permit No: 1247

Date: December 11, 2019

IV. Description of Worksheet Items of the Post-Closure Care Cost Estimates

The following descriptions of the worksheet items provide guidance for identifying the minimum work or cost elements for estimating the unit or lump sum cost of each item as applicable. Enter additional detail for each item in the field following the item as necessary and as site-specific conditions warrant. The cost items are grouped under post-closure care costs for engineering, construction, and leachate management. Include attachments to detail any additional work and associated costs necessary for the post-closure care of the unit or facility that is not already included as a line item on the worksheet. Reference the attachments and list the work or cost items in the fields under "Additional Engineering Cost Items Not Listed on the Worksheet," "Additional Construction Cost Items Not Listed on the Worksheet," or "Additional Leachate Management Costs Not Listed on the Worksheet" as applicable. Provide the total cost of additional work or cost items in each cost category on the worksheet line that precedes the cost subtotal for each cost group.

1. Engineering Costs

1.1 Site Inspection and Recordkeeping

Regularly scheduled and event-driven site inspection must be performed to identify areas experiencing settlement, subsidence, erosion, or other drainage related problems, and note the conditions of the environmental control and monitoring systems, including leachate collection, groundwater monitoring, and landfill gas monitoring systems. *Enter additional site inspection and recordkeeping work or cost element detail as site-specific conditions warrant.*

Includes costs for site inspection performed at least annually for identification of areas experiencing settlement or subsidence, erosion or other drainage-related problems, and inspection of the gas vents and monitoring system.

1.2 Correctional Plans and Specifications

The cost for an engineering consultant to prepare corrective measure construction plans and specifications to correct problems identified during site inspections. *Enter additional work or cost element details for correctional plans and specifications as site-specific conditions warrant.*

Includes costs for preparation of correctional plans and specifications for areas experiencing settlement or subsidence, erosion or other drainage-related problems, and the gas vents and monitoring system.

1.3 Site Monitoring

The cost of performing semiannual groundwater (including costs for sampling and analyzing parameters, and assessment and reporting) and quarterly landfill gas monitoring (including costs for sampling and reporting) and the monitoring of other site-specific systems at the landfill during the post-closure period. *Enter*

Post-Closure Care Cost Estimate for MSW Type IV Landfills

Facility Name: Doty Sand Pit Venture Landfill

Revision No.: 1

Permit No: 1247

Date: December 11, 2019

additional site monitoring work or cost element details as site-specific conditions warrant.

Includes costs for quarterly landfill gas monitoring and reporting and plugging and abandonment of LFG probes. 19 additional groundwater monitoring wells will be installed. Groundwater sampling will be performed semiannually. Monitoring wells will be plugged and abandoned once complete.

1.4 Additional Engineering Cost Items Not Listed on the Worksheet

List the Attachments detailing additional post-closure care engineering cost items not already included as a line item on the worksheet. (Also, reference these Attachments in the "Units" column of this line of the worksheet. Provide the total cost of all additional engineering cost items in the "Cost" column).

N/A

Post-Closure Care Cost Estimate for MSW Type IV Landfills

Facility Name: Doty Sand Pit Venture Landfill

Revision No.: 1

Permit No: 1247

Date: December 11, 2019

7. Construction Costs

2.1 Cap and Sideslopes Repairs and Revegetation

The cost of repair of the cap and cap drainage control structures due to erosion or structural integrity failures and maintaining final cover vegetation to minimize erosion. *Enter additional cap and sideslopes repair and revegetation work or cost element details as site-specific conditions warrant.*

Includes costs for repair of the cap and revegetation to maintain final cover and minimize erosion.

2.2 Mowing and Vegetation Control

The cost of controlling vegetation growth on the final cover and other areas of the landfill. *Enter additional mowing and vegetation control work or cost element details as site-specific conditions warrant.*

Includes one mowing event per year to control vegetation growth on the final cover and other areas of the landfill

2.3 Groundwater Monitoring System Maintenance

The cost of repairs/replacement and routine maintenance. *Enter additional groundwater monitoring system maintenance work or cost element details as site-specific conditions warrant.*

No additional maintenance to groundwater monitoring system expected other than costs incorporated in Section 1.3.

2.4 LFG Monitoring Probes Maintenance

The cost of repairs/replacement and routine maintenance. Enter additional LFG monitoring probes maintenance work or cost element details as site-specific conditions warrant.

Includes costs to maintain and replace LFG probes as necessary

2.5 LFG Collection System Maintenance

The cost of repairs and routine maintenance. *Enter additional LFG collection system maintenance work or cost element details as site-specific conditions warrant.*

Includes costs to maintain and repair gas vents as necessary.

2.6 Perimeter Fence and Gates Maintenance

The cost of maintaining perimeter fence and gates to restrict unauthorized access to the closed landfill. *Enter additional perimeter fence and gates maintenance work or cost element details as site-specific conditions warrant.*

Post-Closure Care Cost Estimate for MSW Type IV Landfills

Facility Name: Doty Sand Pit Venture Landfill

Revision No.: 1

Permit No: 1247

Date: December 11, 2019

Includes costs to maintain the perimeter fence and gates to restrict unauthorized access to the landfill.

2.7 Access and Rights of Way Maintenance

The cost of maintaining the access roads and other rights of way to the closed landfill to conduct inspections, environmental sampling, routing maintenance and other post-closure activities. *Enter additional access and rights of way maintenance work or cost element details as site-specific conditions warrant.*

Includes costs to maintain and repair access roads for site inspections and sampling and maintenance of LFG probes and vents.

2.8 Drainage System Cleanout and Repairs

The cost to include costs for maintaining and repairing ditches, conveyance structures, and ponds/basins. *Enter additional drainage system cleanout and repairs work or cost element details as site-specific conditions warrant.*

N/A – included with item 2.1 (cap maintenance).

2.9 Additional Construction and Maintenance Cost Items Not Listed on the Worksheet

List the Attachments detailing any additional construction and maintenance cost items necessary for post-closure care that are not already covered on the worksheet. (Also, reference these Attachments in the "Units" column on this line of the worksheet. Provide the total cost of all additional construction and maintenance cost items in the "Cost" column.)

N/A

8. Leachate Management Costs

3.1 Leachate Collection and Removal System Operation and Maintenance

The cost of operation, routine maintenance and repairs. *Enter additional work or cost element details for leachate collection and removal system operation and maintenance as site-specific conditions warrant.*

N/A – no leachate collection system at landfill

3.2 Leachate Disposal

The cost of leachate disposal off-site. *Enter additional work or cost element details for leachate disposal as site-specific conditions warrant.*

N/A – no leachate collection system at landfill

3.3 Additional leachate management cost items not listed on the worksheet. *List the Attachments detailing any additional leachate management cost items necessary for post-closure care that are not already covered on the worksheet. (Also, reference these Attachments in the "Units" column on this line of the worksheet.*

Post-Closure Care Cost Estimate for MSW Type IV Landfills

Facility Name: Doty Sand Pit Venture Landfill

Revision No.: 1

Permit No: 1247

Date: December 11, 2019

Provide the total cost of all additional leachate management cost items in the "Cost" column.)

N/A

9. Sum of Cost Subtotals **\$118,987 per year**

1. Enter the sum of engineering, construction, and storage and leachate management post-closure care cost subtotals from lines 1.5.1, 2.10.1, and 3.5.1.

10. Contingency

The cost added to cover unanticipated events during implementation of post-closure activities. (Enter additional work or cost element information as necessary)

\$11,899 per year

11. Third Party Administration and Project Management Costs

The cost for the third party hired by TCEQ to administer the post-closure activities. (Enter additional work or cost element information as necessary)

\$2,975 per year

V. Post-Closure Care Cost Estimates Worksheet

Post-Closure Care Period – 2 years

Total Permitted Acreage: 118 acres

Total Permitted Waste Footprint: 87 acres

Number of Groundwater Monitoring Wells: 19

Number of GW Monitoring Events: 2 /year

Number of Gas Probes: 55

Number of LFG Monitoring Events: 4 /year

The unit or lump sum cost for each item is based on the work items and cost elements described in Section III of this Post-Closure Cost Estimate document:

Yes ☒ No ☐ Partially ☐

If "No" or "Partially" is checked, please attach a written description of work items and cost elements which form the bases of unit or lump sum cost for the affected items.

(NOTE: If any item listed in this worksheet is not applicable to the subject facility, enter Not Applicable (N/A) in the affected fields)

Attachments

Additional Engineering, Construction, and Leachate Management Cost Items Details.

Post-Closure Care Cost Estimate for MSW Type IV Landfills

Facility Name: Doty Sand Pit Venture Landfill

Permit No: 1247

Revision No.: 1

Date: December 11, 2019

None

Post-Closure Care Cost Estimate for MSW Type IV Landfills

Facility Name: Doty Sand Pit Venture Landfill

Revision No.: 1

Permit No: 1247

Date: December 11, 2019

Table 1: Post-Closure Care Cost Estimates

Item No.	Item Description	Units	Annual Qty.	Unit Cost	Annual Cost	Source of Unit Cost Estimate ⁱ
1.0 Engineering Costs						
1.1	Site Inspection and Recordkeeping ⁱⁱ	Year	1	5,500	5,500	2
1.2	Correctional Plans and Specifications	Lump Sum	0.5	60,000	30,000	2
1.3 Site Monitoring						
<i>1.3.1 Groundwater Monitoring System</i>						
1.3.1(a)	Sampling and Analysis of GW Monitoring Wells (Quantity = 2 x Number of wells)	Wells	38	413.06	15,696	2
1.3.1(b)	Piezometers/Well Abandonment	Each	9.5	609.47	5,790	2
<i>1.3.2 LFG Monitoring System</i>						
1.3.2(a)	LFG Quarterly Monitoring (Quarterly)	Each	4	7,000	28,000	3
1.3.2(b)	LFG Probe Plugging and Abandonment	Each	25	50	1,375	2
1.4 Additional Engineering Cost Items (Detail in Attachments)						
1.4.1	Additional Engineering Cost Items (describe in attachments)	N/A	N/A	N/A	N/A	NA
1.5 Engineering Costs Subtotal						
1.5.1	Engineering Costs Subtotal	NA	NA	NA	86,361	NA
2.0 Construction and Maintenance Costs						
2.1	Cap and Side Slope Repairs and Revegetation	Acres	118	100	11,800	1
2.2	Mowing and Vegetation Management	Acres	118	72	8,496	2

Post-Closure Care Cost Estimate for MSW Type IV Landfills

Facility Name: Doty Sand Pit Venture Landfill

Revision No.: 1

Permit No: 1247

Date: December 11, 2019

Item No.	Item Description	Units	Annual Qty.	Unit Cost	Annual Cost	Source of Unit Cost Estimate ⁱ
2.3	Groundwater Monitoring System Maintenance	N/A	N/A	N/A	N/A	N/A
2.4	LFG Monitoring Probes Maintenance	Year	1	1,000	1,000	2
2.5	LFG Collection System Maintenance	Lump Sum	0.5	6,660	3,300	2
2.6	Perimeter Fence and Gates Maintenance	Year	1	7,500	7,500	3
2.7	Access Roads Maintenance	Year	1	500	500	3
2.8	Drainage System Cleanout/Repairs	N/A, Included with cap maintenance.				
2.9 Additional Construction and Maintenance Cost Items (Details in Attachments)						
2.9.1	Additional Construction and Maintenance Cost Items (details in attachments)	N/A	NA	NA	N/A	NA
2.10 Construction and Maintenance Costs Subtotal						
2.10.1	Construction and Maintenance Costs Subtotal	NA	NA	NA	32,626	NA
3.0 Leachate Management						
3.1	Leachate Management System Operation and Maintenance	N/A	N/A	N/A	N/A	N/A
3.2	Leachate Disposal	Gals	N/A	N/A	N/A	N/A
3.3 Additional Leachate Management Cost Items (Details in Attachments)						
3.4	Additional Leachate Management Cost Items (details in attachments)	N/A	NA	NA	N/A	N/A
3.5 Leachate Management Costs Subtotal						
3.5.1	Leachate Management Costs Subtotal	NA	NA	NA	N/A	NA

Post-Closure Care Cost Estimate for MSW Type IV Landfills

Facility Name: Doty Sand Pit Venture Landfill

Revision No.: 1

Permit No: 1247

Date: December 11, 2019

Item No.	Item Description	Units	Annual Qty.	Unit Cost	Annual Cost	Source of Unit Cost Estimate ⁱ
4.0 Sum of Engineering, Construction, and Leachate Management Costs						
4.1	Sum of Engineering, Construction, and Leachate Management Cost Subtotals	NA	NA	NA	118,987	NA
5.0 Contingency						
5.1	Contingency (10% of Sum of Engineering, Construction, and Leachate Management Cost Subtotals)	NA	NA	NA	11,899	NA
6.0 Third Party Administration and Project Management Costs						
6.1	Third Party Administration and Project Management Costs (2.5% of Sum of Engineering, Construction, and Leachate Management Cost Subtotals)	NA	NA	NA	2,975	NA
7. Total Post-Closure Cost						
7.1	Total Annual Post-Closure Cost (Sum of amounts in Sections 4, 5, and 6)	NA	NA	NA	133,860	NA
7.2	2 Year Post-Closure Costs (Total Annual Post-Closure Cost x 2)*	NA	NA	NA	267,721	NA

*** SKA Consulting, L.P. estimates post-closure care period will be suitable to end in 2 years once a Municipal Setting Designation is in place to address groundwater contamination.**

ⁱ Sources of Unit Cost Estimates may include:

- (1) Published Cost Estimator Manuals (e.g., RS Means);
- (2) Third Party Quotes (e.g., Environmental Field Services Contractors); or
- (3) Verifiable Data based on Actual Operations

ⁱⁱ Example Description for Item No. 1.1 – “Includes costs for site inspection performed at least annually for identification of areas experiencing settlement or subsidence, erosion or other drainage-related problems, inspection of the leachate collection system, gas monitoring system and LFG monitoring system.”

ATTACHMENT 5

LANDOWNER MAP, TABLE, AND MINERAL RIGHTS

OIL, GAS AND MINERAL LEASE(S) For Property

1. Oil, Gas and Mineral Lease(s) granted to Erwin W. Smith in instrument filed for record in Volume 129, Page 360, Contract Records of Harris County, Texas, and all terms, conditions and stipulations contained therein. Title to this lease has not been investigated subsequent to date thereof. Said Lease referenced in Affidavit of Non-Production filed for record under Harris County Clerk's File No. E906089.
2. Oil, Gas and Mineral Lease(s) granted to W.S. Hunt in instrument filed for record in Volume 129, Page 506, Contract Records of Harris County, Texas, and all terms, conditions and stipulations contained therein. Title to this lease has not been investigated subsequent to date thereof. Said Lease referenced in Affidavit of Non-Production filed for record under Harris County Clerk's File No. E906089.
3. Oil, Gas and Mineral Lease(s) granted to W.S. Hunt in instrument filed for record in Volume 441, Page 127, Contract Records of Harris County, Texas, and all terms, conditions and stipulations contained therein. Title to this lease has not been investigated subsequent to date thereof. Said Lease referenced in Affidavit of Non-Production filed for record under Harris County Clerk's File No. E906089.
4. Oil, Gas and Mineral Lease(s) granted to J.C. McKeehan in instrument filed for record in Volume 450, Page 709, Contract Records of Harris County, Texas, and all terms, conditions and stipulations contained therein. Title to this lease has not been investigated subsequent to date thereof.
5. A 1/2 interest in and to all the oil, gas and other minerals, and all other elements not considered a part of the surface estate, the royalties, bonuses, rentals and all other rights in connection with same all of which are expressly excepted therefrom and not insured hereunder, as the same are set forth in instrument(s) filed for record in Volume 1367, Page 213, Deed Records of Harris County, Texas. (Said interest not investigated subsequent to date of reservation or conveyance.)

Note: Information obtained from Commitment for Title Insurance T-7 Issued By Old Republic National Title Insurance Company, Schedule B, Exceptions From Coverage

ENCLOSURE 2
REDLINE STRIKEOUT PAGES

Facility Name: Doty Sand Pit Venture Landfill
Permittee/Registrant Name: ECO 1 Development LLC
MSW Authorization #: 1247
Initial Submittal Date: 11/8/2019
Revision Date: 12/11/2019



Texas Commission on Environmental Quality

Permit/Registration Modification and Temporary Authorization Application Form for an MSW Facility

1. Reason for Submittal

☒ Initial Submittal ☐ Notice of Deficiency (NOD) Response

2. Authorization Type

☒ Permit ☐ Registration

3. Application Type

☒ Modification with Public Notice ☐ Modification without Public Notice
☐ Temporary Authorization (TA) ☒ Modification for Name Change/Transfer

4. Application Fees

☒ Pay by Check ☐ Online Payment

If paid online, enter ePay Trace Number:

5. Application URL

Is the application submitted for a permit/registration modification with public notice?

☒ Yes ☐ No

If the answer is "Yes", enter the URL address of a publicly accessible internet web site where the application and all revisions to that application will be posted in the space provided: [http:// www.skaconsulting.com/notices/landfill/Doty_Permit_Mod.pdf](http://www.skaconsulting.com/notices/landfill/Doty_Permit_Mod.pdf)

6. Confidential Documents

Does the application contain confidential documents?

☐ Yes ☒ No

If "Yes", cross-reference the confidential documents throughout the application and submit as a separate attachment in a binder clearly marked "CONFIDENTIAL."

Signature Page

I, Mark Lester, _____,
(Site Operator (Permittee/Registrant)'s Authorized Signatory) (Title)

certify under penalty of law that this document and all attachments were prepared under my direction or supervision in accordance with a system designed to assure that qualified personnel properly gather and evaluate the information submitted. Based on my inquiry of the person or persons who manage the system, or those persons directly responsible for gathering the information, the information submitted is, to the best of my knowledge and belief, true, accurate, and complete. I am aware there are significant penalties for submitting false information, including the possibility of fine and imprisonment for knowing violations.

Signature: _____ Date: _____

TO BE COMPLETED BY THE OPERATOR IF THE APPLICATION IS SIGNED BY AN AUTHORIZED REPRESENTATIVE FOR THE OPERATOR

I, _____, hereby designate _____
(Print or Type Operator Name) (Print or Type Representative Name)

as my representative and hereby authorize said representative to sign any application, submit additional information as may be requested by the Commission; and/or appear for me at any hearing or before the Texas Commission on Environmental Quality in conjunction with this request for a Texas Water Code or Texas Solid Waste Disposal Act permit. I further understand that I am responsible for the contents of this application, for oral statements given by my authorized representative in support of the application, and for compliance with the terms and conditions of any permit which might be issued based upon this application.

Printed or Typed Name of Operator or Principal Executive Officer

Signature

SUBSCRIBED AND SWORN to before me by the said _____

On this _____ day of _____, _____

My commission expires on the _____ day of _____, _____

Notary Public in and for

_____ County, Texas
(Note: Application Must Bear Signature & Seal of Notary Public)



Texas Commission on Environmental Quality

Post-Closure Care Cost Estimate Form for Municipal Solid Waste Type IV Landfills

Note: Modified Type I Landfill Form for use at a Type IV. Only portions applicable to Type IV Applications completed.

This form is for use by applicants or site operators to provide post-closure care cost estimates for post-closure care of MSW Type IV landfills to meet the requirements in 30 Texas Administrative Code (TAC) Chapter 330, Section 330.63(j) and 30 TAC Chapter 330 Subchapter L. The costs to be provided herein are cost estimates for hiring a third party to conduct post-closure care of the largest waste fill area that has been certified closed in writing by the TCEQ executive director.

If you need assistance in completing this form, please contact the MSW Permits Section in the Waste Permits Division at (512) 239-2335.

I. General Information

Facility Name: Doty Sand Pit Venture Landfill

MSW Permit No.: 1247

Date: 8/21/2019

Revision Number: TBD

Site Operator/Permittee Name and Mailing Address: Northwest Metro Holdings, CS 34, LLC, 1141 Capuchino Avenue, Burlingame, San Mateo County, California 94011-2058

Total Post-Closure Care Cost Estimate (2015 Dollar Amount): \$222,721

II. Professional Engineer's Statement, Seal, and Signature

I am a licensed professional engineer in the State of Texas. To the best of my knowledge, this Post-Closure Care Cost Estimate has been completed in substantial conformance with the facility Post-Closure Care Plan and, in my professional opinion, is in compliance with Title 30 of the Texas Administrative Code, Chapter 330.

Name: Mike Schultz, P.E.

Title: Executive Vice President/Partner

Date:

Company Name: SKA Consulting, L.P. Firm Registration Number: **F-005009**

Professional Engineer's Seal

Signature

Post-Closure Care Cost Estimate for MSW Type IV Landfills

Facility Name: Doty Sand Pit Venture Landfill

Permit No: 1247

~~2019~~December 11, 2019

Revision No.: ~~N/A~~1

Date: ~~November 8,~~

III. Annual Review of Permit Conditions, Cost Estimates, Adjustments for Inflation, and Financial Assurance

The site operator/permittee acknowledges that -he/she will:

1. Revise and increase the post-closure care cost estimate and the amount of financial assurance provided whenever changes in the post-closure care plan or the landfill conditions increase the maximum cost of post-closure care at any time during the remaining active life of the landfill and until the facility is officially released from the post-closure care period in writing by the executive director.
2. Request a reduction in the post-closure care cost estimate and the amount of financial assurance as a permit modification whenever the post-closure care cost estimate exceeds the maximum cost of post-closure care remaining over the post-closure period. The permit modification will include a detailed justification for the reduction of the post-closure care cost estimate and the amount of financial assurance.
3. Establish financial assurance for post-closure care of the unit in an amount no less than the current post-closure care cost estimate in accordance with 30 TAC Chapter 37
4. Adjust the current post-closure care cost estimate for inflation within 60 days prior to the anniversary date of the first establishment of the financial assurance mechanism.
5. Provide annual inflation adjustments to the post-closure care costs and financial assurance during the active life of the facility and during the post closure care period. The adjustment will be made using an inflation factor derived from the most recent annual Implicit Price Deflator for Gross National Product published by the United States Department of Commerce in its Survey of Current Business, as specified in 30 TAC Chapter 37. The inflation factor is the result of dividing the latest published annual Deflator by the Deflator for the previous year.
6. Provide continuous financial assurance coverage for post-closure care until the facility is officially released in writing by the executive director from the post-closure care period in accordance with all requirements of the post-closure care plan.

Post-Closure Care Cost Estimate for MSW Type IV Landfills

Facility Name: Doty Sand Pit Venture Landfill

Revision No.: N/A-1

Permit No: 1247

Date: ~~November 8,~~

~~2019~~ December 11, 2019

IV. Description of Worksheet Items of the Post-Closure Care Cost Estimates

The following descriptions of the worksheet items provide guidance for identifying the minimum work or cost elements for estimating the unit or lump sum cost of each item as applicable. Enter additional detail for each item in the field following the item as necessary and as site-specific conditions warrant. The cost items are grouped under post-closure care costs for engineering, construction, and leachate management. Include attachments to detail any additional work and associated costs necessary for the post-closure care of the unit or facility that is not already included as a line item on the worksheet. Reference the attachments and list the work or cost items in the fields under "Additional Engineering Cost Items Not Listed on the Worksheet," "Additional Construction Cost Items Not Listed on the Worksheet," or "Additional Leachate Management Costs Not Listed on the Worksheet" as applicable. Provide the total cost of additional work or cost items in each cost category on the worksheet line that precedes the cost subtotal for each cost group.

1. Engineering Costs

1.1 Site Inspection and Recordkeeping

Regularly scheduled and event-driven site inspection must be performed to identify areas experiencing settlement, subsidence, erosion, or other drainage related problems, and note the conditions of the environmental control and monitoring systems, including leachate collection, groundwater monitoring, and landfill gas monitoring systems. *Enter additional site inspection and recordkeeping work or cost element detail as site-specific conditions warrant.*

Includes costs for site inspection performed at least annually for identification of areas experiencing settlement or subsidence, erosion or other drainage-related problems, and inspection of the gas vents and monitoring system.

1.2 Correctional Plans and Specifications

The cost for an engineering consultant to prepare corrective measure construction plans and specifications to correct problems identified during site inspections. *Enter additional work or cost element details for correctional plans and specifications as site-specific conditions warrant.*

Includes costs for preparation of correctional plans and specifications for areas experiencing settlement or subsidence, erosion or other drainage-related problems, and the gas vents and monitoring system.

1.3 Site Monitoring

The cost of performing semiannual groundwater (including costs for sampling and analyzing parameters, and assessment and reporting) and quarterly landfill gas monitoring (including costs for sampling and reporting) and the monitoring of

Post-Closure Care Cost Estimate for MSW Type IV Landfills

Facility Name: Doty Sand Pit Venture Landfill

Revision No.: N/A_1

Permit No: 1247

Date: ~~November 8,~~

~~2019~~ December 11, 2019

other site-specific systems at the landfill during the post-closure period. *Enter additional site monitoring work or cost element details as site-specific conditions warrant.*

Includes costs for quarterly landfill gas monitoring and reporting and plugging and abandonment of LFG probes. 19 additional groundwater monitoring wells will be installed. Groundwater sampling will be performed semiannually. Monitoring wells will be plugged and abandoned once complete.

1.4 Additional Engineering Cost Items Not Listed on the Worksheet

List the Attachments detailing additional post-closure care engineering cost items not already included as a line item on the worksheet. (Also, reference these Attachments in the "Units" column of this line of the worksheet. Provide the total cost of all additional engineering cost items in the "Cost" column).

N/A

Post-Closure Care Cost Estimate for MSW Type IV Landfills

Facility Name: Doty Sand Pit Venture Landfill

Permit No: 1247

~~2019~~December 11, 2019

Revision No.: ~~N/A~~1

Date: ~~November 8,~~

7. Construction Costs

2.1 Cap and Sideslopes Repairs and Revegetation

The cost of repair of the cap and cap drainage control structures due to erosion or structural integrity failures and maintaining final cover vegetation to minimize erosion. *Enter additional cap and sideslopes repair and revegetation work or cost element details as site-specific conditions warrant.*

Includes costs for repair of the cap and revegetation to maintain final cover and minimize erosion.

2.2 Mowing and Vegetation Control

The cost of controlling vegetation growth on the final cover and other areas of the landfill. *Enter additional mowing and vegetation control work or cost element details as site-specific conditions warrant.*

Includes one mowing event per year to control vegetation growth on the final cover and other areas of the landfill

2.3 Groundwater Monitoring System Maintenance

The cost of repairs/replacement and routine maintenance. *Enter additional groundwater monitoring system maintenance work or cost element details as site-specific conditions warrant.*

No additional maintenance to groundwater monitoring system expected other than costs incorporated in Section 1.3.

2.4 LFG Monitoring Probes Maintenance

The cost of repairs/replacement and routine maintenance. Enter additional LFG monitoring probes maintenance work or cost element details as site-specific conditions warrant.

Includes costs to maintain and replace LFG probes as necessary

2.5 LFG Collection System Maintenance

The cost of repairs and routine maintenance. *Enter additional LFG collection system maintenance work or cost element details as site-specific conditions warrant.*

Includes costs to maintain and repair gas vents as necessary.

2.6 Perimeter Fence and Gates Maintenance

The cost of maintaining perimeter fence and gates to restrict unauthorized access to the closed landfill. *Enter additional perimeter fence and gates maintenance work or cost element details as site-specific conditions warrant.*

Post-Closure Care Cost Estimate for MSW Type IV Landfills

Facility Name: Doty Sand Pit Venture Landfill

Permit No: 1247

~~2019~~December 11, 2019

Revision No.: ~~N/A~~1

Date: ~~November 8,~~

Includes costs to maintain the perimeter fence and gates to restrict unauthorized access to the landfill.

2.7 Access and Rights of Way Maintenance

The cost of maintaining the access roads and other rights of way to the closed landfill to conduct inspections, environmental sampling, routing maintenance and other post-closure activities. *Enter additional access and rights of way maintenance work or cost element details as site-specific conditions warrant.*

Includes costs to maintain and repair access roads for site inspections and sampling and maintenance of LFG probes and vents.

2.8 Drainage System Cleanout and Repairs

The cost to include costs for maintaining and repairing ditches, conveyance structures, and ponds/basins. *Enter additional drainage system cleanout and repairs work or cost element details as site-specific conditions warrant.*

N/A – included with item 2.1 (cap maintenance).

2.9 Additional Construction and Maintenance Cost Items Not Listed on the Worksheet

List the Attachments detailing any additional construction and maintenance cost items necessary for post-closure care that are not already covered on the worksheet. (Also, reference these Attachments in the "Units" column on this line of the worksheet. Provide the total cost of all additional construction and maintenance cost items in the "Cost" column.)

N/A

8. Leachate Management Costs

3.1 Leachate Collection and Removal System Operation and Maintenance

The cost of operation, routine maintenance and repairs. *Enter additional work or cost element details for leachate collection and removal system operation and maintenance as site-specific conditions warrant.*

N/A – no leachate collection system at landfill

3.2 Leachate Disposal

The cost of leachate disposal off-site. *Enter additional work or cost element details for leachate disposal as site-specific conditions warrant.*

N/A – no leachate collection system at landfill

3.3 Additional leachate management cost items not listed on the worksheet. *List the Attachments detailing any additional leachate management cost items necessary for post-closure care that are not already covered on the worksheet. (Also, reference these Attachments in the "Units" column on this line of the worksheet.*

Post-Closure Care Cost Estimate for MSW Type IV Landfills

Facility Name: Doty Sand Pit Venture Landfill

Revision No.: N/A_1

Permit No: 1247

Date: November 8,

2019 December 11, 2019

Provide the total cost of all additional leachate management cost items in the "Cost" column.)

N/A

9. Sum of Cost Subtotals **\$98118,987 per year**

1. Enter the sum of engineering, construction, and storage and leachate management post-closure care cost subtotals from lines 1.5.1, 2.10.1, and 3.5.1.

10. Contingency

The cost added to cover unanticipated events during implementation of post-closure activities. (Enter additional work or cost element information as necessary)

\$911,899 per year

11. Third Party Administration and Project Management Costs

The cost for the third party hired by TCEQ to administer the post-closure activities. (Enter additional work or cost element information as necessary)

\$2,475,975 per year

V. Post-Closure Care Cost Estimates Worksheet

Post-Closure Care Period – 2 years

Total Permitted Acreage: 118 acres

Total Permitted Waste Footprint: 87 acres

Number of Groundwater Monitoring Wells: 19

Number of GW Monitoring Events: 2 /year

Number of Gas Probes: 55

Number of LFG Monitoring Events: 4 /year

The unit or lump sum cost for each item is based on the work items and cost elements described in Section III of this Post-Closure Cost Estimate document:

Yes ☒ No ☐ Partially ☐

If "No" or "Partially" is checked, please attach a written description of work items and cost elements which form the bases of unit or lump sum cost for the affected items.

(NOTE: If any item listed in this worksheet is not applicable to the subject facility, enter Not Applicable (N/A) in the affected fields)

Attachments

Additional Engineering, Construction, and Leachate Management Cost Items Details.

Post-Closure Care Cost Estimate for MSW Type IV Landfills

Facility Name: Doty Sand Pit Venture Landfill

Permit No: 1247

~~2019~~December 11, 2019

Revision No.: ~~N/A~~1

Date: ~~November 8,~~

None

Post-Closure Care Cost Estimate for MSW Type IV Landfills

Facility Name: Doty Sand Pit Venture Landfill

Permit No: 1247

~~2019~~December 11, 2019

Revision No.: ~~N/A~~1

Date: ~~November 8,~~

Table 1: Post-Closure Care Cost Estimates

Item No.	Item Description	Units	Annual Qty.	Unit Cost	Annual Cost	Source of Unit Cost Estimate ⁱ
1.0 Engineering Costs						
1.1	Site Inspection and Recordkeeping ⁱⁱ	Year	1	5,500	5,500	2
1.2	Correctional Plans and Specifications	Lump Sum	0.5	2060 ,000	1030 ,000	2
1.3 Site Monitoring						
<i>1.3.1 Groundwater Monitoring System</i>						
1.3.1(a)	Sampling and Analysis of GW Monitoring Wells (Quantity = 2 x Number of wells)	Wells	38	413.06	15,696	2
1.3.1(b)	Piezometers/Well Abandonment	Each	9.5	609.47	5,790	2
<i>1.3.2 LFG Monitoring System</i>						
1.3.2(a)	LFG Quarterly Monitoring (Quarterly)	Each	4	7,000	28,000	3
1.3.2(b)	LFG Probe Plugging and Abandonment	Each	25	50	1,375	2
1.4 Additional Engineering Cost Items (Detail in Attachments)						
1.4.1	Additional Engineering Cost Items (describe in attachments)	N/A	N/A	N/A	N/A	NA
1.5 Engineering Costs Subtotal						
1.5.1	Engineering Costs Subtotal	NA	NA	NA	866 ,361	NA
2.0 Construction and Maintenance Costs						
2.1	Cap and Side Slope Repairs and Revegetation	Acres	118	100	11,800	1
2.2	Mowing and Vegetation Management	Acres	118	72	8,496	2

Post-Closure Care Cost Estimate for MSW Type IV Landfills

Facility Name: Doty Sand Pit Venture Landfill

Permit No: 1247

~~2019~~December 11, 2019

Revision No.: ~~N/A~~1

Date: ~~November 8,~~

Item No.	Item Description	Units	Annual Qty.	Unit Cost	Annual Cost	Source of Unit Cost Estimate ⁱ
2.3	Groundwater Monitoring System Maintenance	N/A	N/A	N/A	N/A	N/A
2.4	LFG Monitoring Probes Maintenance	Year	1	1,000	1,000	2
2.5	LFG Collection System Maintenance	Lump Sum	0.5	6,660	3,300	2
2.6	Perimeter Fence and Gates Maintenance	Year	1	7,500	7,500	3
2.7	Access Roads Maintenance	Year	1	500	500	3
2.8	Drainage System Cleanout/Repairs	N/A, Included with cap maintenance.				
2.9 Additional Construction and Maintenance Cost Items (Details in Attachments)						
2.9.1	Additional Construction and Maintenance Cost Items (details in attachments)	N/A	NA	NA	N/A	NA
2.10 Construction and Maintenance Costs Subtotal						
2.10.1	Construction and Maintenance Costs Subtotal	NA	NA	NA	32,626	NA
3.0 Leachate Management						
3.1	Leachate Management System Operation and Maintenance	N/A	N/A	N/A	N/A	N/A
3.2	Leachate Disposal	Gals	N/A	N/A	N/A	N/A
3.3 Additional Leachate Management Cost Items (Details in Attachments)						
3.4	Additional Leachate Management Cost Items (details in attachments)	N/A	NA	NA	N/A	N/A
3.5 Leachate Management Costs Subtotal						
3.5.1	Leachate Management Costs Subtotal	NA	NA	NA	N/A	NA

Post-Closure Care Cost Estimate for MSW Type IV Landfills

Facility Name: Doty Sand Pit Venture Landfill

Permit No: 1247

~~2019~~December 11, 2019

Revision No.: ~~N/A~~1

Date: ~~November 8,~~

Item No.	Item Description	Units	Annual Qty.	Unit Cost	Annual Cost	Source of Unit Cost Estimate ⁱ
4.0 Sum of Engineering, Construction, and Leachate Management Costs						
4.1	Sum of Engineering, Construction, and Leachate Management Cost Subtotals	NA	NA	NA	98 118,987	NA
5.0 Contingency						
5.1	Contingency (10% of Sum of Engineering, Construction, and Leachate Management Cost Subtotals)	NA	NA	NA	11 9,899	NA
6.0 Third Party Administration and Project Management Costs						
6.1	Third Party Administration and Project Management Costs (2.5% of Sum of Engineering, Construction, and Leachate Management Cost Subtotals)	NA	NA	NA	2,475 975	NA
7. Total Post-Closure Cost						
7.1	Total Annual Post-Closure Cost (Sum of amounts in Sections 4, 5, and 6)	NA	NA	NA	111,313 3,860	NA
7.2	2 Year Post-Closure Costs (Total Annual Post-Closure Cost x 2)*	NA	NA	NA	222 267,721	NA

*** SKA Consulting, L.P. estimates post-closure care period will be suitable to end in 2 years once a Municipal Setting Designation is in place to address groundwater contamination.**

ⁱ Sources of Unit Cost Estimates may include:

- (1) Published Cost Estimator Manuals (e.g., RS Means);
- (2) Third Party Quotes (e.g., Environmental Field Services Contractors); or
- (3) Verifiable Data based on Actual Operations

ⁱⁱ Example Description for Item No. 1.1 – “Includes costs for site inspection performed at least annually for identification of areas experiencing settlement or subsidence, erosion or other drainage-related problems, inspection of the leachate collection system, gas monitoring system and LFG monitoring system.”

ATTACHMENT 5

LANDOWNER MAP, ~~AND~~ TABLE, AND MINERAL RIGHTS



OIL, GAS AND MINERAL LEASE(S) For Property

1. Oil, Gas and Mineral Lease(s) granted to Erwin W. Smith in instrument filed for record in Volume 129, Page 360, Contract Records of Harris County, Texas, and all terms, conditions and stipulations contained therein. Title to this lease has not been investigated subsequent to date thereof. Said Lease referenced in Affidavit of Non-Production filed for record under Harris County Clerk's File No. E906089.

2. Oil, Gas and Mineral Lease(s) granted to W.S. Hunt in instrument filed for record in Volume 129, Page 506, Contract Records of Harris County, Texas, and all terms, conditions and stipulations contained therein. Title to this lease has not been investigated subsequent to date thereof. Said Lease referenced in Affidavit of Non-Production filed for record under Harris County Clerk's File No. E906089.

3. Oil, Gas and Mineral Lease(s) granted to W.S. Hunt in instrument filed for record in Volume 441, Page 127, Contract Records of Harris County, Texas, and all terms, conditions and stipulations contained therein. Title to this lease has not been investigated subsequent to date thereof. Said Lease referenced in Affidavit of Non-Production filed for record under Harris County Clerk's File No. E906089.

4. Oil, Gas and Mineral Lease(s) granted to J.C. McKeehan in instrument filed for record in Volume 450, Page 709, Contract Records of Harris County, Texas, and all terms, conditions and stipulations contained therein. Title to this lease has not been investigated subsequent to date thereof.

5. A 1/2 interest in and to all the oil, gas and other minerals, and all other elements not considered a part of the surface estate, the royalties, bonuses, rentals and all other rights in connection with same all of which are expressly excepted therefrom and not insured hereunder, as the same are set forth in instrument(s) filed for record in Volume 1367, Page 213, Deed Records of Harris County, Texas. (Said interest not investigated subsequent to date of reservation or conveyance.)

Note: Information obtained from Commitment for Title Insurance T-7 Issued By Old Republic National Title Insurance Company, Schedule B, Exceptions From Coverage



**CORRESPONDENCE COVER SHEET
WASTE PERMITS DIVISION
TEXAS COMMISSION ON ENVIRONMENTAL QUALITY**

Date: January 10, 2020

Permit No.: 1247

Facility Name: Doty Sand Pit Venture Landfill

Registration No:

This cover sheet should accompany all correspondences submitted to the Waste Permits Division and should be affixed to the front of your submittal as a cover page. Please check the appropriate box for the type of correspondence being submitted. For questions regarding this form, please contact the Waste Permits Division at (512) 239-2335.

Table 1 - Municipal Solid Waste

APPLICATIONS	REPORTS and RESPONSES
<input type="checkbox"/> New Notification	<input type="checkbox"/> Closure Report
<input type="checkbox"/> New Permit (including Subchapter T)	<input type="checkbox"/> Groundwater Alternate SRC Demonstration
<input type="checkbox"/> New Registration (including Subchapter T)	<input type="checkbox"/> Groundwater Corrective Action
<input type="checkbox"/> Major Amendment	<input type="checkbox"/> Groundwater Monitoring Report
<input type="checkbox"/> Minor Amendment	<input type="checkbox"/> Groundwater Statistical Evaluation
<input type="checkbox"/> Limited Scope Major Amendment	<input type="checkbox"/> Landfill Gas Corrective Action
<input type="checkbox"/> Notice Modification	<input type="checkbox"/> Landfill Gas Monitoring
<input type="checkbox"/> Non-Notice Modification	<input type="checkbox"/> Liner Evaluation Report
<input checked="" type="checkbox"/> Transfer/Name Change Modification	<input type="checkbox"/> Soil Boring Plan
<input type="checkbox"/> Temporary Authorization	<input type="checkbox"/> Special Waste Request
<input type="checkbox"/> Voluntary Revocation	<input type="checkbox"/> Other:
<input type="checkbox"/> Subchapter T Workplan	
<input type="checkbox"/> Other:	

Table 2 - Industrial & Hazardous Waste

APPLICATIONS	REPORTS and RESPONSES
<input type="checkbox"/> New	<input type="checkbox"/> Annual/Biennial Site Activity Report
<input type="checkbox"/> Renewal	<input type="checkbox"/> CfPT Plan/Result
<input type="checkbox"/> Post-Closure Order	<input type="checkbox"/> Closure Certification/Report
<input type="checkbox"/> Major Amendment	<input type="checkbox"/> Construction Certification/Report
<input type="checkbox"/> Minor Amendment	<input type="checkbox"/> CPT Plan/Result
<input type="checkbox"/> Class 3 Modification	<input type="checkbox"/> Extension Request
<input type="checkbox"/> Class 2 Modification	<input type="checkbox"/> Groundwater Monitoring Report
<input type="checkbox"/> Class 1 ED Modification	<input type="checkbox"/> Interim Status Change
<input type="checkbox"/> Class 1 Modification	<input type="checkbox"/> Interim Status Closure Plan
<input type="checkbox"/> Endorsement	<input type="checkbox"/> Soil Core Monitoring Report
<input type="checkbox"/> Temporary Authorization	<input type="checkbox"/> Treatability Study
<input type="checkbox"/> Voluntary Revocation	<input type="checkbox"/> Trial Burn Plan/Result
<input type="checkbox"/> 335.6 Notification	<input type="checkbox"/> Unsaturated Zone Monitoring Report
<input type="checkbox"/> Other:	<input type="checkbox"/> Waste Minimization Report
	<input type="checkbox"/> Other:



Project No. 5019-0001

Via UPS

January 10, 2020

Mr. Arten J. Avakian
Project Manager, MC 124, Building F
Texas Commission on Environmental Quality (TCEQ)
Municipal Solid Waste Permits Section
Waste Permits Division
12100 Park 35 Circle
Austin, Texas 78753

Re: *Response to TCEQ Email of December 17, 2019*
Doty Sand Pit Venture Landfill – Harris County
Municipal Solid Waste (MSW) – Permit No. 1247
Permit Modification – Notice of Deficiency (NOD) Tracking No. 24802650
RN101288322/CN605724707

Dear Mr. Avakian:

SKA Consulting, L.P., on behalf of the Northwest Metro Holdings, CS 34, LLC. (applicant), is pleased to present this response to the Texas Commission on Environmental Quality (TCEQ) MSW email of December 17, 2019 pertaining to a permit modification for a permit transfer request dated November 12, 2019, for the above-referenced facility. The comments provided by the TCEQ MSW Permits Section are referenced below in italics with SKA's responses immediately following.

Comments (paraphrased) and responses for TCEQ MSW Email of December 17, 2019

Comment 1: *Revised page 1 of the application shows the former URL for the application.*

SKA Response 1: Please see the revised **Page 1 of 8** of the Modification and Temporary Authorization Form with the current URL in **Enclosure 1** of this letter.

Comment 2: *Provide mineral interest owners' names and mailing addresses.*

SKA Response 2: Please see the Mineral Rights Owners Table for **Attachment 5** in **Enclosure 1** of this letter. Mineral Rights Owners were obtained from Commitment for Title Insurance T-7 Issued by Old Republic National Title Insurance Company, Schedule B, Exceptions from Coverage. SKA searched Harris County Appraisal District records, and mineral rights owners for the Doty Sand Pit Reserve landfill were not located in these records.

Comment 3: *Please provide copy of filed document in the Harris County Records indicating their ownership.*

Mr. Arten J. Avakian
January 10, 2020
Page 2

SKA Response 3: Please see attached deed for **Attachment 5** in **Enclosure 1** of this letter.

CLOSING REMARKS

We have attached replacement pages including Signature Page (**Enclosure 2**) and redline-strikeout pages (**Enclosure 2**). Please do not hesitate to contact us at (713) 266-6056, or at chris.siegel@skaconsulting.com if you have any questions.

Sincerely,

SKA CONSULTING, L.P.



Chris Siegel, P.E.
Lead Engineer



Mike Schultz, P.E.
Executive Vice President, Partner

Enclosure

Enclosure 1 – Replacement Pages

Enclosure 2 – Certification Page

cc: Mr. Mark Lester, Northwest Metro Holdings, CS 34, LLC. (w/enclosures)
Ms. Alma Jefferson, Waste Program Manager, TCEQ Region 12 Office (w/enclosures)

Professional Signature and Seal

Professional Engineer

Mike Schultz, P.E.

68765

September 30, 2020

Professional Engineer

P.E. License number

Expiration date

Signature

Date

713-266-6056

713-266-0996

mike.schultz@skaconsulting.com

Telephone number

FAX number

E-mail

Seal, as applicable:



TEXAS REGISTERED ENGINEERING FIRM NO. F-005009

ENCLOSURE 1
REPLACEMENT PAGES

Facility Name: Doty Sand Pit Venture Landfill
Permittee/Registrant Name: ECO 1 Development LLC
MSW Authorization #: 1247
Initial Submittal Date: 11/8/2019
Revision Date: 12/11/2019



Texas Commission on Environmental Quality

Permit/Registration Modification and Temporary Authorization Application Form for an MSW Facility

1. Reason for Submittal

☒ Initial Submittal ☐ Notice of Deficiency (NOD) Response

2. Authorization Type

☒ Permit ☐ Registration

3. Application Type

☒ Modification with Public Notice ☐ Modification without Public Notice
☐ Temporary Authorization (TA) ☒ Modification for Name Change/Transfer

4. Application Fees

☒ Pay by Check ☐ Online Payment

If paid online, enter ePay Trace Number:

5. Application URL

Is the application submitted for a permit/registration modification with public notice?

☒ Yes ☐ No

If the answer is "Yes", enter the URL address of a publicly accessible internet web site where the application and all revisions to that application will be posted in the space provided: [http://](http://www.skaconsulting.com/files/Landfill/Doty/Doty_Sand_Pit_Reserve_Landfill_Transfer_Modification_Request.pdf)

www.skaconsulting.com/files/Landfill/Doty/Doty_Sand_Pit_Reserve_Landfill_Transfer_Modification_Request.pdf.

6. Confidential Documents

Does the application contain confidential documents?

☐ Yes ☒ No

If "Yes", cross-reference the confidential documents throughout the application and submit as a separate attachment in a binder clearly marked "CONFIDENTIAL."

**PERMIT MODIFICATION WITH PUBLIC NOTICE
MINERAL OWNER LIST
DOTY SAND PIT VENTURE LANDFILL
12000 BISSONNET STREET
HOUSTON, HARRIS COUNTY, TEXAS
TCEQ MSW PERMIT NO. 1247**

Mineral Owner Number	Mineral Owner	Address	City	State	Zip
1	J.G. and Naomi Pledger*	Harris County	Alief	Texas	
2	John Gardiner, Jr. *	Huron County		Ohio	
3	J.O. and Stella Mae Doty*		Alief	Texas	
4	Albert A. Bath*		Alief	Texas	
5	Harry L. Pollard and Dorothy Jane Pollard*	c/o Pollard Chevrolet Co.			
6	Jesse Allan Reed, III	12102 Bissonnet	Houston	Texas	

Notes:

"*" indicates Mineral Rights Owner was identified as a lessor in a lease agreement, and address information was not listed or incomplete.

SKA searched Harris County Appraisal District available online, and mineral rights owners for the Doty Sand Pit Reserve landfill were not located.

SPECIAL WARRANTY DEED

NOTICE OF CONFIDENTIALITY RIGHTS: IF YOU ARE A NATURAL PERSON, YOU MAY REMOVE OR STRIKE ANY OR ALL OF THE FOLLOWING INFORMATION FROM ANY INSTRUMENT THAT TRANSFERS AN INTEREST IN REAL PROPERTY BEFORE IT IS FILED FOR RECORD IN THE PUBLIC RECORDS: YOUR SOCIAL SECURITY NUMBER OR YOUR DRIVER'S LICENSE NUMBER

Effective Date: June 26, 2019

Grantor: STALLION TEXAS REAL ESTATE FUND, LLC

Grantor's Address: 10119 Lake Creek Parkway, Ste 202
Austin, Texas 78729

Grantee: BISSONNET 136, LLC, a Texas limited liability company

Grantee's Mailing Address: 22310 Grand Corner Drive, Suite 140
Katy, TX 77494

Consideration: Ten and No/100 Dollars and other good and valuable consideration the receipt of which is hereby acknowledged

Property (including any improvements):

A 136.888 acre tract of land being the residue of a certain called 137.904 acres to Resource Transition Consultants, LLC, a Washington limited liability company as Custodial Receiver with Power of Sale Pursuant to Court Order of the Superior Court of Washington, IN and for King County No. 13-2-19960-6SEA and Eduardo S. Espinosa, Receiver as Texas Receiver Pursuant to Court Order of District Court of Harris County: 234th Judicial District Cause No. 2014-11141; said 136.888 acres of land being a portion of a call 117.8968 acre tract (Harris County Clerk's File (H.C.C.F.) No. U215133), a call 18.5993 acre tract (H.C.C.F. No. U065389) and a call 1.3688 acre tract (H.C.C.F. No. U419454) being out of an original call 74.4127 acre tract (H.C.C.F. No. D576145) and an original call 95.87 acre tract (H.C.C.F. No. B839886) being in the H.T. & B. Railroad Company Survey, Section No. 11, Abstract No. 406, in the H.T. & B. Railroad Company Survey, Section No. 9, Abstract No. 407, and in the W.E. Sanders Survey, Abstract No. 1138, Harris County, Texas, and being more particularly described in metes and bounds description in Exhibit "A" attached hereto.

Reservations from Conveyance: None

Exceptions to Conveyance and Warranty: Subject only to the Permitted Exceptions described on Exhibit "B" attached hereto.

Grantor, for the Consideration and subject to the Reservations from Conveyance and the Exceptions to Conveyance and Warranty, grants, sells, and conveys to Grantee the Property, together with all and singular the rights and appurtenances thereto in any wise belonging, to have and hold it to Grantee, Grantee's heirs, executors, administrators, successors, and assigns forever. Grantor binds Grantor and Grantor's heirs, executors, administrators, and successors to warrant and forever defend all and singular the Property to Grantee and Grantee's heirs, executors, administrators, successors, and assigns against every person whomsoever lawfully claiming or to claim the same or any part thereof, when the claim is by, through, or under Grantor but not otherwise, except as to the Reservations from Conveyance and the Exceptions to Conveyance and Warranty.


AS A MATERIAL PART OF THE CONSIDERATION FOR THIS DEED, GRANTOR AND GRANTEE AGREE THAT GRANTOR HEREBY SPECIFICALLY DISCLAIMS ANY WARRANTY, GUARANTY OR REPRESENTATION, ORAL OR WRITTEN, EXPRESS OR IMPLIED, PAST, PRESENT OR FUTURE, OF, AS TO, OR CONCERNING THE PROPERTY; INCLUDING BUT NOT LIMITED TO: (I) THE NATURE AND CONDITION OF THE PROPERTY, INCLUDING, WITHOUT LIMITATION, THE WATER, SOIL AND GEOLOGY; (II) THE SUITABILITY OF THE PROPERTY FOR ANY AND ALL ACTIVITIES AND USES WHICH GRANTEE MAY ELECT TO CONDUCT; (III) THE EXISTENCE OR NONEXISTENCE OF ANY ENVIRONMENTAL HAZARDS OR CONDITIONS (INCLUDING BUT NOT LIMITED TO THE PRESENCE OF ASBESTOS OR OTHER HAZARDOUS MATERIALS) OR COMPLIANCE WITH APPLICABLE ENVIRONMENTAL LAWS, RULES OR REGULATIONS; (IV) THE COMPLIANCE OF THE PROPERTY OR ITS OPERATION WITH ANY LAWS, ORDINANCES OR REGULATIONS OF ANY GOVERNMENTAL ENTITY OR BODY, INCLUDING WITHOUT LIMITATION, ZONING, ENVIRONMENTAL AND LAND USE LAWS AND REGULATIONS; (V) TAX CONSEQUENCES; (VI) OPERATING HISTORY OR PROJECTIONS; (VII) VALUATIONS; (VIII) THE TRUTH, ACCURACY OR COMPLETENESS OF THE ITEMS OR ANY OTHER INFORMATION PROVIDED BY OR ON BEHALF OF GRANTOR TO GRANTEE; PROVIDED HOWEVER ANY DOCUMENTS AND INFORMATION PROVIDED BY GRANTOR TO GRANTEE UNDER THE SALES CONTRACT WERE TRUE AND CORRECT COPIES OF THE DOCUMENTS IN THE POSSESSION OF THE GRANTOR AND WILL NOT BE ALTERED BY THE GRANTOR. GRANTEE ACKNOWLEDGES THAT HAS INSPECTED THE PROPERTY AND GRANTEE IS RELYING SOLELY ON ITS OWN INVESTIGATION OF THE PROPERTY AND NOT ON ANY INFORMATION PROVIDED OR TO BE PROVIDED FOR OR ON BEHALF OF GRANTOR. GRANTEE FURTHER ACKNOWLEDGES THAT THE INFORMATION PROVIDED WITH RESPECT TO THE PROPERTY WAS OBTAINED FROM A VARIETY OF SOURCES AND (1) GRANTEE HAS MADE ITS OWN INDEPENDENT INVESTIGATION OR VERIFICATION OF SUCH INFORMATION; AND (2) GRANTOR DOES NOT MAKE ANY REPRESENTATIONS AS TO THE ACCURACY OR COMPLETENESS OF SUCH INFORMATION. THE SALE OF THE PROPERTY IS MADE ON AN "AS IS," "WHERE IS" AND "WITH ALL FAULTS" BASIS, AND GRANTEE EXPRESSLY ACKNOWLEDGES THAT, IN CONSIDERATION OF THE AGREEMENTS OF GRANTOR, GRANTOR MAKES NO WARRANTY OR REPRESENTATION, EXPRESS OR IMPLIED, OR ARISING BY OPERATION OF LAW, INCLUDING, BUT NOT LIMITED TO, ANY WARRANTY OF CONDITION, ELIGIBILITY, MERCHANTABILITY OR FITNESS FOR A PARTICULAR PURPOSE WITH RESPECT TO

THE PROPERTY OR ANY PORTION THEREOF.

When the context requires, singular nouns and pronouns include the plural.


STALLION TEXAS REAL ESTATE FUND, LLC,
a Delaware limited liability company

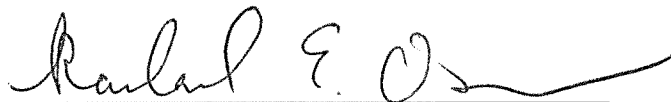
By: STALLION CAPITAL MANAGEMENT, LLC
a Delaware limited liability company
Its: Manager

By: 
VINCENT BALAGIA, Manager

STATE OF TEXAS §
 §
COUNTY OF WILLIAMSON §

This instrument was acknowledged before me on the 26th day of June, 2019 by VINCENT BALAGIA, Manager of STALLION CAPITAL MANAGEMENT, LLC, a Delaware limited liability company, it being the Manager of STALLION TEXAS REAL ESTATE FUND, LLC, a Delaware limited liability company on behalf of said limited liability companies.




Notary Public, State of Texas

After Recording Return to:

Bissonnet 136, LLC

After Recording Return To:
Riverway Title
5 Riverway, Suite 300
Houston, Texas 77056


150119 

EXHIBIT "A"
Legal Description

A 136.888 acre tract of land being the residue of a certain called 137.904 acres to Resource Transition Consultants, LLC, a Washington limited liability company as Custodial Receiver with Power of Sale Pursuant to Court Order of the Superior Court of Washington, IN and for King County No. 13-2-19960-6SEA and Eduardo S. Espinosa, Receiver as Texas Receiver Pursuant to Court Order of District Court of Harris County; 234th Judicial District Cause No. 2014-11141; said 136.888 acres of land being a portion of a call 117.8968 acre tract (Harris County Clerk's File (H.C.C.F.) No. U215133), a call 18.5993 acre tract (H.C.C.F. No. U065389) and a call 1.3688 acre tract (H.C.C.F. No. U419454) being out of an original call 74.4127 acre tract (H.C.C.F. No. D576145) and an original call 95.87 acre tract (H.C.C.F. No. B839886) being in the H.T. & B. Railroad Company Survey, Section No. 11, Abstract No. 406, in the H.T. & B. Railroad Company Survey, Section No. 9, Abstract No. 407, and in the W.E. Sanders Survey, Abstract No. 1138, Harris County, Texas and more particularly described by metes and bounds as follows:

BEGINNING at a set 5/8" iron rod with cap in the easterly right-of-way line of Cook Road (width varies) for the Northwest corner of COVENTRY SQUARE DEVELOPMENT (Volume 311, Page 55, Map Records of Harris County, Texas); said corner being in the westerly line of said call 117.8988 acre tract, in the westerly line of said call 74.4127 acre tract and being the most westerly southwest corner of this 137.904 acre tract;

THENCE, N. 02°29'49" W (call N 02°30'00" W), a distance of 1786.87 feet along the easterly right-of-way of said Cook Road to a set 5/8" iron rod with cap for the most westerly northwest corner of this 137.904 acre tract; said corner being the southwest corner of a call 1.011 acre tract for public road (H.C.C.F. No. D305424);

THENCE, N 87°42'00" E (call N 87°42'11" E), a distance of 1219.88 feet along the north line of said call 117.8988 acre tract to a found 5/8" iron rod for interior corner;

THENCE, N 02°38'49" W (call N 02°39'00" W), a distance of 407.10 feet (call 407.09 feet) to a set 5/8" iron rod with cap for angle corner; from said corner bears a found 5/8" iron rod with cap at N 32°53'53" E, 2.98 feet;

THENCE, N 28°36'11" E (call N 28°36'00" E), a distance of 109.68 feet (call 109.69 feet) along a southeasterly line of the Harris County Flood Control District call 43,380 square foot tract (H.C.C.F. No. D353109) to a found 5/8 inch iron rod with cap for the most northerly northwest corner of this 137.904 acre tract;

THENCE, N 87°21'38" E (call N 87°21'27" E), a distance of 1286.07 feet to a set 5/8" iron rod with cap in the easterly right-of-way line of Kirkwood Drive (width varies);

THENCE, S 02°34'25" E (call S 02°34'36" E) with said right-of-way line of Kirkwood Drive, a distance of 2210.93 feet to a set 5/8" iron rod with cap in the North line of a call 1 acre tract (H.C.C.F. No. B712666);

THENCE, S 87°23'31" W (call S 87°23'20" W), a distance of 240.00 feet to a set 5/8" iron rod with cap for interior corner of this tract; said corner being the northwest corner of said call 1 acre tract;

THENCE, S 02°36'29" E (call S 02°36'40" E), a distance of 167.54 feet to a found 5/8" iron rod for corner; said corner being the southwest corner of said call 1 acre tract;

THENCE, S 87°23'31" W (call S 87°23'20" W), a distance of 40.00 feet to a set 5/8" iron rod with cap for interior corner of this tract; said corner being the northwest corner of a call 1.377 acre tract (H.C.C.F. No. C287739);

THENCE, S 02°36'29" E (call S 02°36'40" E), a distance of 200.00 feet to a set 5/8" iron rod with cap for corner of this tract; said corner being the southwest corner of said call 1.377 acre tract;

THENCE, S 87°23'31" W (call S 87°23'20" W), a distance of 100.00 feet to a set 5/8" iron rod with cap for interior corner of this tract; said corner being the most northerly northwest corner of a call 10.082 acre tract (H.C.C.F. No. D577580);

RP-2019-275311

THENCE, S 02°33'29" E (call S 02°36'40" E), a distance of 286.14 feet to a set 5/8" iron rod with cap for corner of this tract; said corner being the northeast corner of Golf Plaza Reserve "A", Block 1 (Volume 580, Page 258-261, Map Records of Harris County, Texas);

THENCE, S 87°26'31" W (call S 87°26'20" W), a distance of 350.00 feet to a set 5/8" iron rod with cap for interior corner of this tract; said corner being the northwest corner of said Golf Plaza Reserve "A" and being the northeast corner of SUGARHILL ADDITION (Film Code 450135, Map Records of Harris County, Texas); from said corner bears a found 5/8" iron rod at N 44°21'17" E, 1.16 feet;

THENCE, S 02°34'26" E (call S 02°34'37" E), a distance of 400.90 feet to a found 5/8" iron rod with cap for the most southerly southeast corner of this 137.904 acre tract; said corner being the southeast corner of said SUGARHILL ADDITION and being in the northerly right-of-way line of Bissonnet Street (100 feet wide);

THENCE, N 87°39'33" W (call N 87°39'44" W), a distance of 259.02 feet along the northerly right-of-way line of said Bissonnet Street to a set 5/8" iron rod with cap for the most southerly southwest corner of this 137.904 acre tract; said corner being the most southerly southwest corner of said SUGARHILL ADDITION; from said corner bears a found 1/2" iron rod at N 51°41'37" W, 0.46 feet;

THENCE, N 02°39'16" W (call N 02°39'27" W), a distance of 370.99 feet to a found 5/8" iron rod with cap set for interior corner of this tract and SUGARHILL ADDITION;

THENCE, S 87°18'10" W (call S 87°17'59" W), a distance of 149.40 feet to a set 5/8" iron rod with cap for corner of this tract; said corner being the most westerly southwest corner of said SUGARHILL ADDITION;

THENCE, N 02°39'16" W (call N 02°39'27" W), at 100.00 feet pass a point for the northwest corner of said SUGARHILL ADDITION, in all 441.31 feet to a found 5/8" iron rod with cap for an interior corner of the herein described tract;

THENCE, S 87°20'44" W (call S 87°20'33" W), a distance of 200.00 feet to a found 5/8" iron rod with cap for the northwest corner of a call 4.9320 acre tract (H.C.C.F. No. M710134) and the northeast corner of a call 4.561 acre tract (H.C.C.F. No. E751280);

THENCE, N 87°43'49" W (call N 87°44'00" W), a distance of 255.23 feet to a set 5/8" iron rod with cap for the northwest corner of a said 4.561 acre tract;

THENCE, S 02°38'49" E (call S 02°39'00" E), a distance of 32.14 feet to a set 5/8" iron rod with cap for corner of this tract in an iron fence; said corner being the northeast corner of COVENTRY SQUARE SUBDIVISION (Volume 311, Page 55, Map Records of Harris County, Texas);

THENCE, S 87°21'11" W (call S 87°21'00" W), a distance of 446.00 feet along a northerly line of said COVENTRY SQUARE SUBDIVISION to a set 5/8" iron rod with cap for corner;

THENCE, N 02°38'49" W (call N 02°39'00" W), a distance of 65.00 feet along an easterly line of said COVENTRY SQUARE SUBDIVISION to a set 5/8" iron rod with cap for interior corner;

THENCE, S 87°21'11" W (call S 87°21'00" W), at 60.00 feet pass a point for reentrant corner of said call 2.1261 acre tract, in all 80.00 feet along a northerly line of said COVENTRY SQUARE SUBDIVISION to a point for corner from which bears a found 5/8" iron rod with cap at N 14°38'49" E, 0.26 feet;

THENCE, N 80°35'19" W (call N 80°35'30" W), a distance of 455.69 feet along a northerly line of said COVENTRY SQUARE SUBDIVISION to the PLACE OF BEGINNING and containing 136.888 acres (5,962,869 square feet) of land and Reserve "A" in Block One (1), of SUGARHILL ADDITION, a subdivision in Harris County, Texas, according to the map or plat thereof recorded in Film Code No. 450135 of the Map Records of Harris County, Texas.

Exhibit "B"
Permitted Exceptions

As set forth in instrument filed for record in Film Code No. 450135, Map Records of Harris County, Texas. (As to the 2.9286 acre tracts within Unrestricted Reserve A, Block 1, Sugar Hill Addition). BUT OMITTING ANY COVENANT OR RESTRICTION BASED ON RACE, COLOR, RELIGION, SEX, HANDICAP, FAMILIAL STATUS, OR NATIONAL ORIGIN.

The following, as set forth on plat recorded in Film Code No. 450135, Map Records of Harris County, Texas:

25 foot Building set back line along Bissonnet Street.

Drainage Easement 15 feet in width on each side of the center line of all natural drainage courses.

Storm Sewer Easement 20 feet in width granted to the City of Houston as set forth in instrument filed for record under Harris County Clerk's File No. H651543, and being described and located therein.

Public Street Easement along the northerly portion of the east property line granted to the City of Houston as set forth in instrument filed for record under Harris County Clerk's File No. U625060, and being described and located therein.

Public Street Easement along the southerly portion of the east property line granted to the City of Houston as set forth in instrument filed for record under Harris County Clerk's File No. U901717, and being described and located therein.

Notice to consult with the Texas Natural Resource Conservation Commission prior to planning or initiating any activity involving disturbance of the landfill cover or monitoring system as evidenced by affidavits filed for record under Harris County Clerk's File No(s). L342902, L406045, L475665, U527131, and U625435.

Right to repurchase as set forth in instrument filed for record under Harris County Clerk's File No. U419454. This repurchase right applies only to a 1.3688 acre tract of land described in the document.

All the private water rights are expressly excepted therefrom and not insured hereunder, as the same are set forth in instrument(s) filed for record under Harris County Clerk's File No. U419454. (Said interest not investigated subsequent to date of reservation or conveyance.)

A 1/2 interest in and to all the oil, gas and other minerals, and all other elements not considered a part of the surface estate, the royalties, bonuses, rentals and all other rights in connection with same all of which are expressly excepted therefrom and not insured hereunder, as the same are set forth in instrument(s) filed for record in Volume 1367, Page 213, Deed Records of Harris County, Texas. (Said interest not investigated subsequent to date of reservation or conveyance.)

All the oil, gas and other minerals, and all other elements not considered a part of the surface estate, the royalties, bonuses, rentals and all other rights in connection with same all of which are expressly excepted therefrom and not insured hereunder, as the same are set forth in instrument(s) filed for record under Harris County Clerk's File No. U419454. (Said interest not investigated subsequent to date of reservation or conveyance.)

All leases, grants, exceptions or reservations of coal, lignite, oil, gas and other minerals, together with all rights, privileges, and immunities relating thereto, appearing in the Public Records whether listed in Schedule B or not. There may be leases, grants, exceptions or reservations of mineral interest that are not listed. (Pursuant to Procedural Rule P-50.1 the above exception must appear on any corresponding policy issued if a T-19.2 or T-19.3 endorsement that meets underwriting standards is requested by the proposed insured.)

RP-2019-275311

RP-2019-275311
Pages 7
06/27/2019 02:54 PM
e-Filed & e-Recorded in the
Official Public Records of
HARRIS COUNTY
DIANE TRAUTMAN
COUNTY CLERK
Fees \$36.00

RECORDERS MEMORANDUM

This instrument was received and recorded electronically
and any blackouts, additions or changes were present
at the time the instrument was filed and recorded.

Any provision herein which restricts the sale, rental, or
use of the described real property because of color or
race is invalid and unenforceable under federal law.
THE STATE OF TEXAS
COUNTY OF HARRIS

I hereby certify that this instrument was FILED in
File Number Sequence on the date and at the time stamped
hereon by me; and was duly RECORDED in the Official
Public Records of Real Property of Harris County, Texas.



Diane Trautman

COUNTY CLERK
HARRIS COUNTY, TEXAS

ENCLOSURE 2
CERTIFICATION PAGE

Signature Page

I, Mark Lester, Manager
(Site Operator (Permittee/Registrant)'s Authorized Signatory) (Title)

certify under penalty of law that this document and all attachments were prepared under my direction or supervision in accordance with a system designed to assure that qualified personnel properly gather and evaluate the information submitted. Based on my inquiry of the person or persons who manage the system, or those persons directly responsible for gathering the information, the information submitted is, to the best of my knowledge and belief, true, accurate, and complete. I am aware there are significant penalties for submitting false information, including the possibility of fine and imprisonment for knowing violations.

Signature: [Signature]

Date: 12-20-2019

TO BE COMPLETED BY THE OPERATOR IF THE APPLICATION IS SIGNED BY AN AUTHORIZED REPRESENTATIVE FOR THE OPERATOR

I, _____, hereby designate _____
(Print or Type Operator Name) (Print or Type Representative Name)

as my representative and hereby authorize said representative to sign any application, submit additional information as may be requested by the Commission; and/or appear for me at any hearing or before the Texas Commission on Environmental Quality in conjunction with this request for a Texas Water Code or Texas Solid Waste Disposal Act permit. I further understand that I am responsible for the contents of this application, for oral statements given by my authorized representative in support of the application, and for compliance with the terms and conditions of any permit which might be issued based upon this application.

Printed or Typed Name of Operator or Principal Executive Officer _____

Signature _____

SUBSCRIBED AND SWORN to before me by the said MARK LESTER

On this 20TH day of DEC., 2019

My commission expires on the 16 day of JUNE, 2021

RORY BRENNAN
Notary Public in and for

SAN MATEO County, ~~Texas~~ CALIFORNIA 73

(Note: Application Must Bear Signature & Seal of Notary Public)

